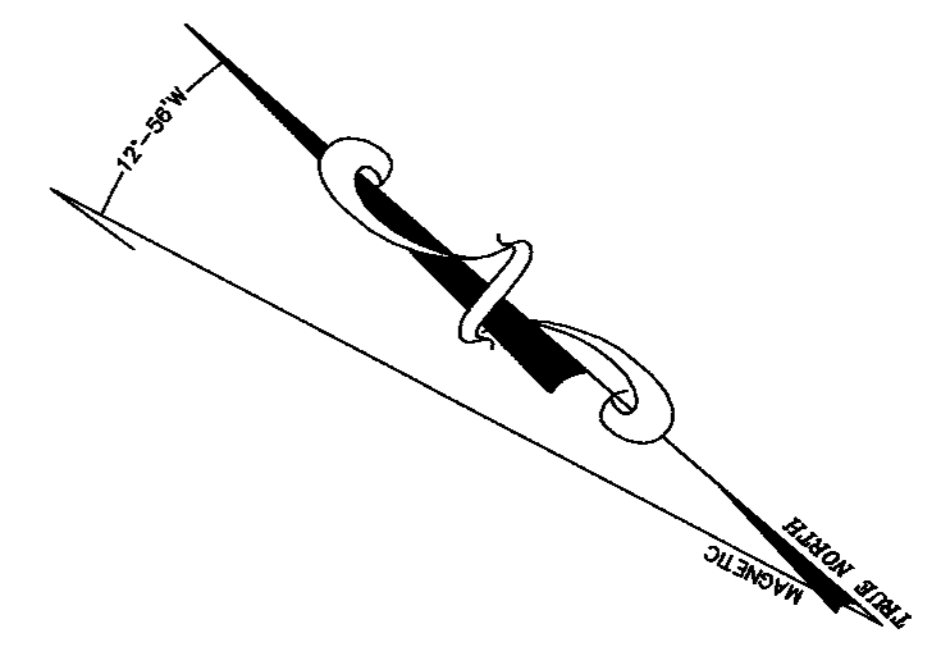
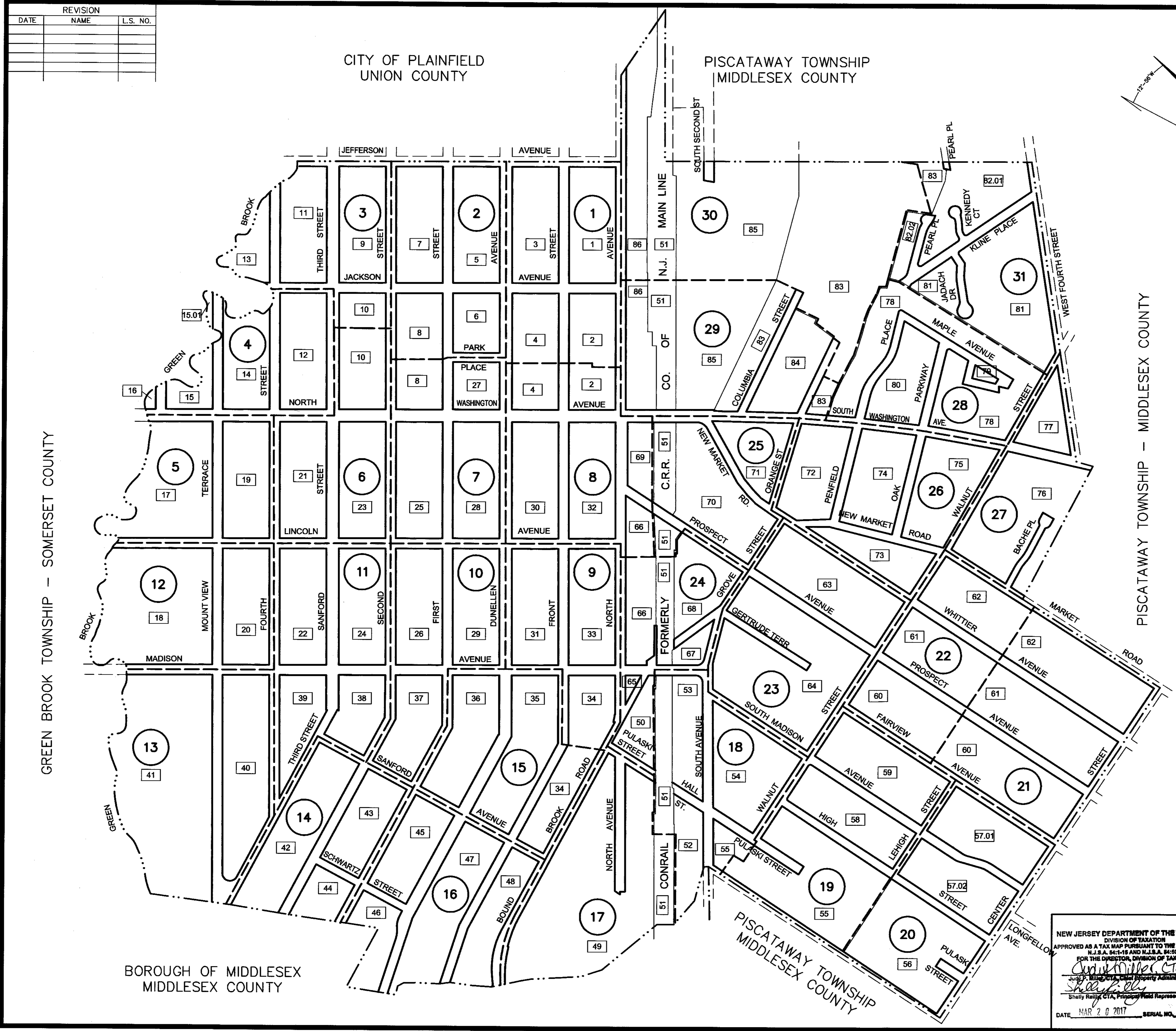


REVISION		
DATE	NAME	L.S. NO.



LEGEND

- KEY SHEET**
- - DETAIL SHEET NUMBER
 - xx - BLOCK NUMBER
 - - SHEET LIMITS
 - - MUNICIPAL BOUNDARY
 - - COUNTY BOUNDARY
 - - BLOCK LIMIT

THE AREAS, BOUNDARIES AND DIMENSIONS, SHOWN ON THIS TAX MAP, ARE DERIVED FROM GROUND SURVEYS, AERIAL SURVEYS, AND RECORDED PLANS, MAPS, DEEDS, WILLS, AND ARE TO BE USED FOR ASSESSMENT PURPOSES ONLY.

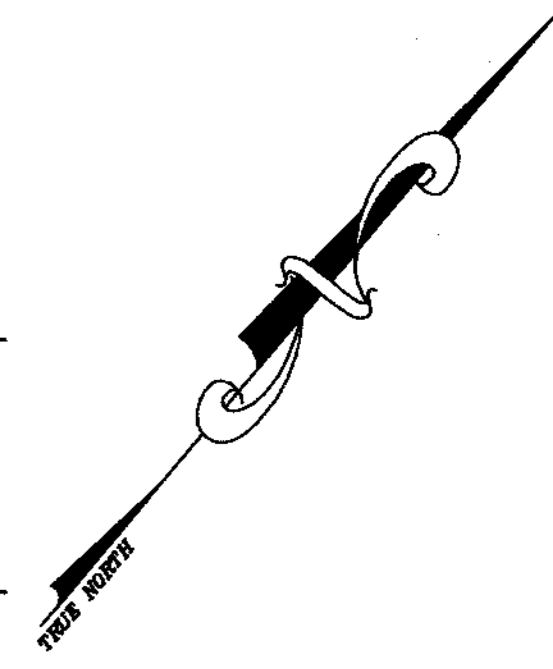
THIS TAX MAP SUPERCEDES THE TAX MAP APPROVE JANUARY 29, 1959. I HEREBY CERTIFY THAT THIS MAP HAS BEEN MADE UNDER MY IMMEDIATE SUPERVISION, AND COMPLIES WITH THE LAWS OF THE STATE OF NEW JERSEY.

MICHAEL J. MCGURL PROFESSIONAL LAND SURVEYOR
NEW JERSEY LICENSE NO. 38338

THIS SHEET HAS BEEN DRAWN USING COMPUTER AIDED DRAFTING/DESIGN (CAD/D) AND COORDINATE GEOMETRY (COGO). A PORTION OF THIS SHEET MAYBE A DIGITIZED COPY OF THE TAX MAP ORIGINALLY PREPARED BY WALLACE M. GRAVES, JANUARY 1959. THE ORIGINAL MAP IS ON FILE IN THE OFFICE OF THE MUNICIPAL CLERK.

TAX MAP
BOROUGH OF DUNELLEN
MIDDLESEX COUNTY, NEW JERSEY
SCALE : 1" = 300' DATE : DEC. 2016
MICHAEL J. MCGURL, P.L.S.
CME ASSOCIATES
3141 BORDENTOWN AVENUE, PARLIN
NEW JERSEY, 08859
"TO SHOW CONDITIONS AS OF DECEMBER 2016"

NEW JERSEY DEPARTMENT OF THE TREASURY
DIVISION OF TAXATION
APPROVED AS A TAX MAP PURSUANT TO THE AUTHORITY OF
N.J.S.A. 54:1-16 AND N.J.S.A. 54:5B-1
FOR THE DIRECTOR, DIVISION OF TAXATION
Shelly Reilly, CTA
Shelly Reilly, CTA, Principal Field Representative
DATE: MAR 20 2017 SERIAL NO. 1079

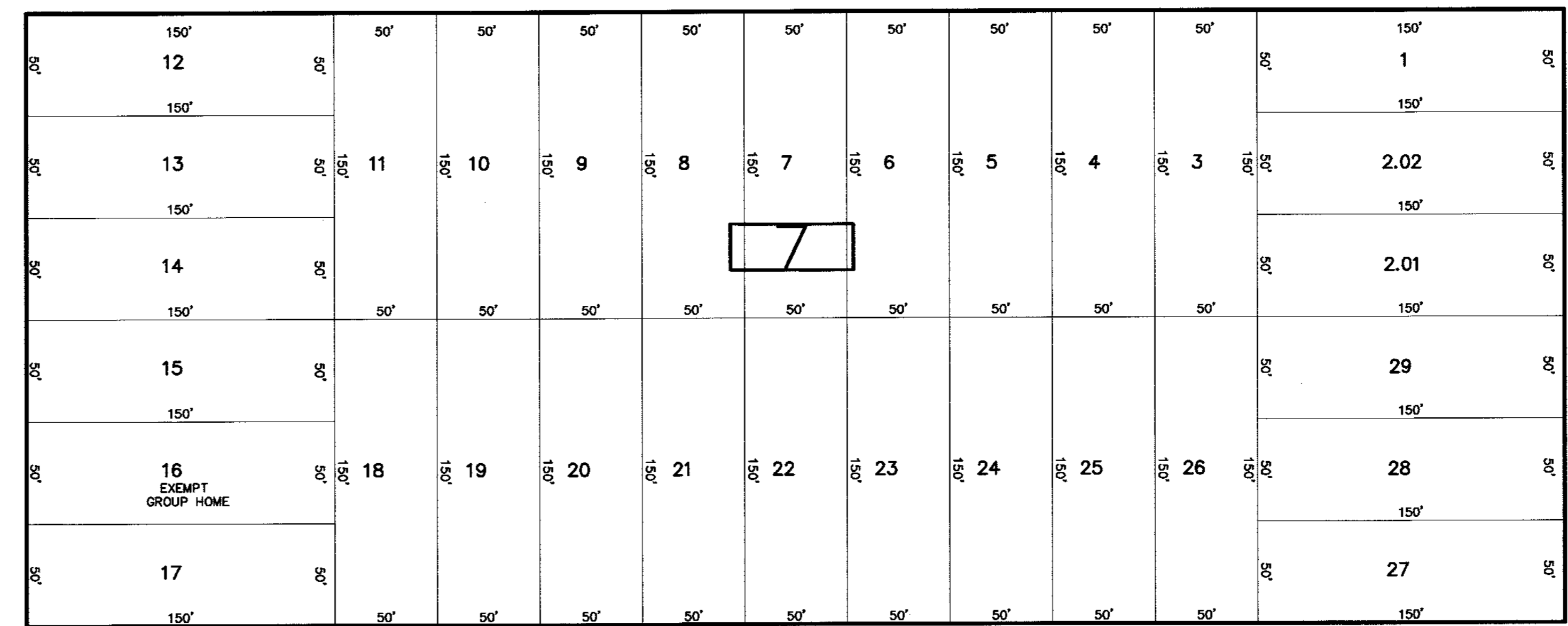


CITY OF PLAINFIELD,
UNION COUNTY

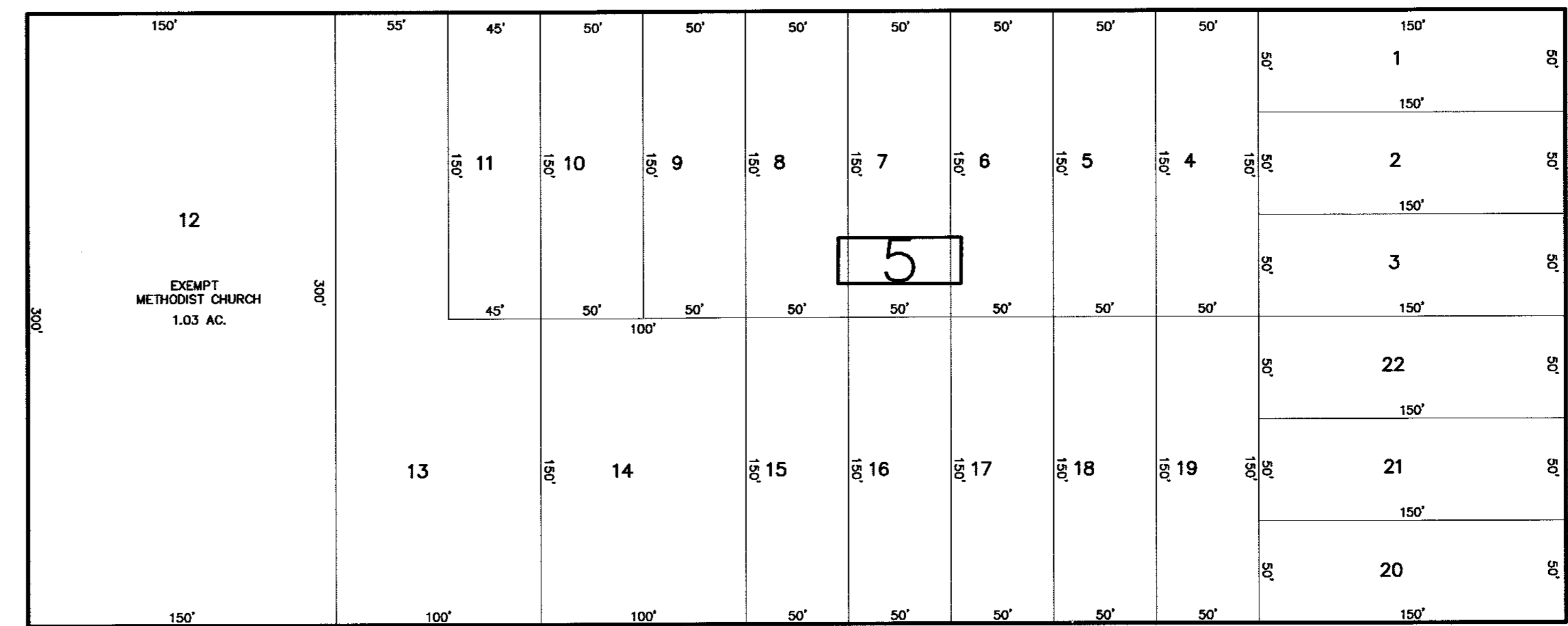
JEFFERSON AVENUE

SHEET 3

SECOND STREET



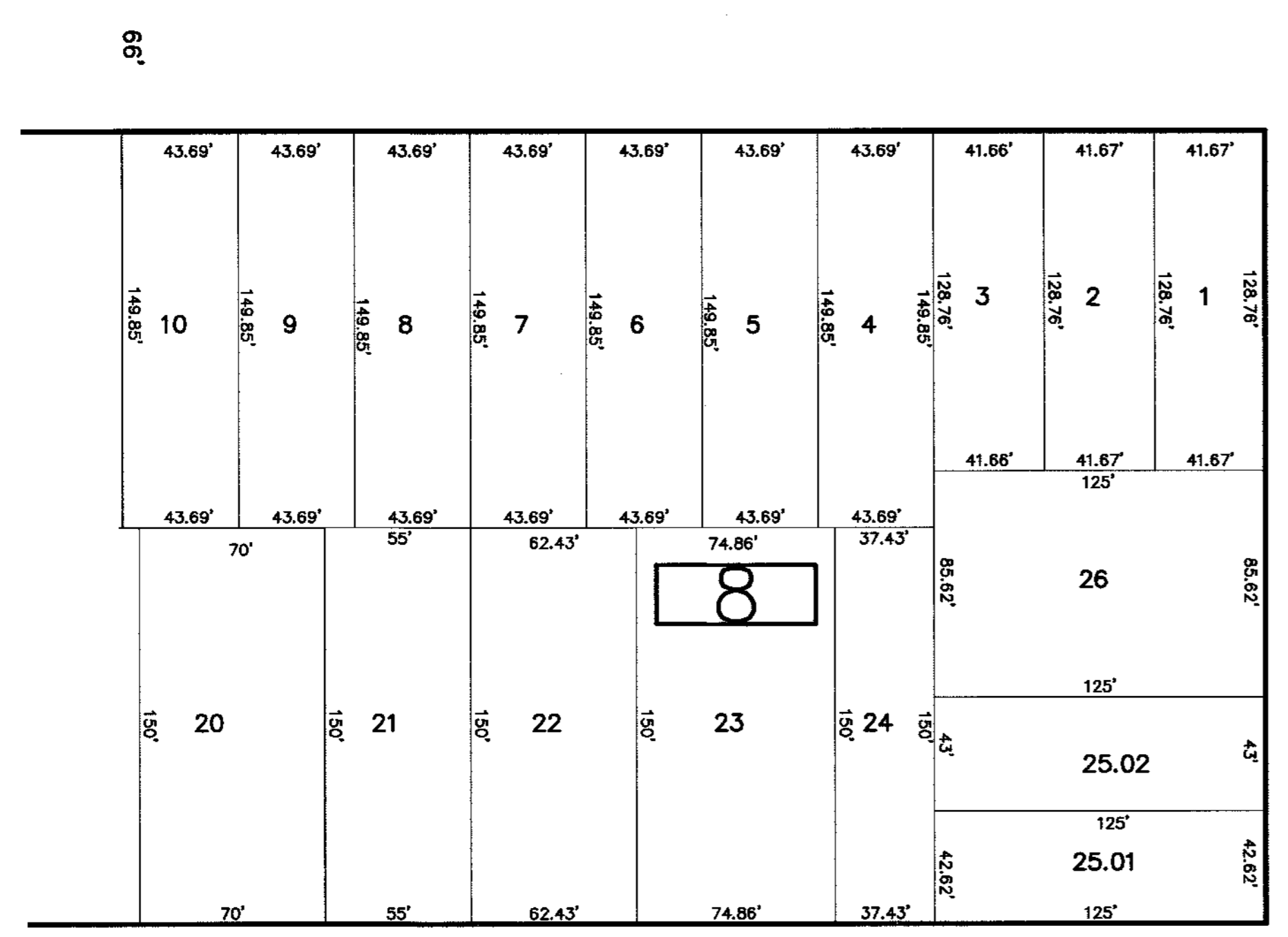
FIRST STREET



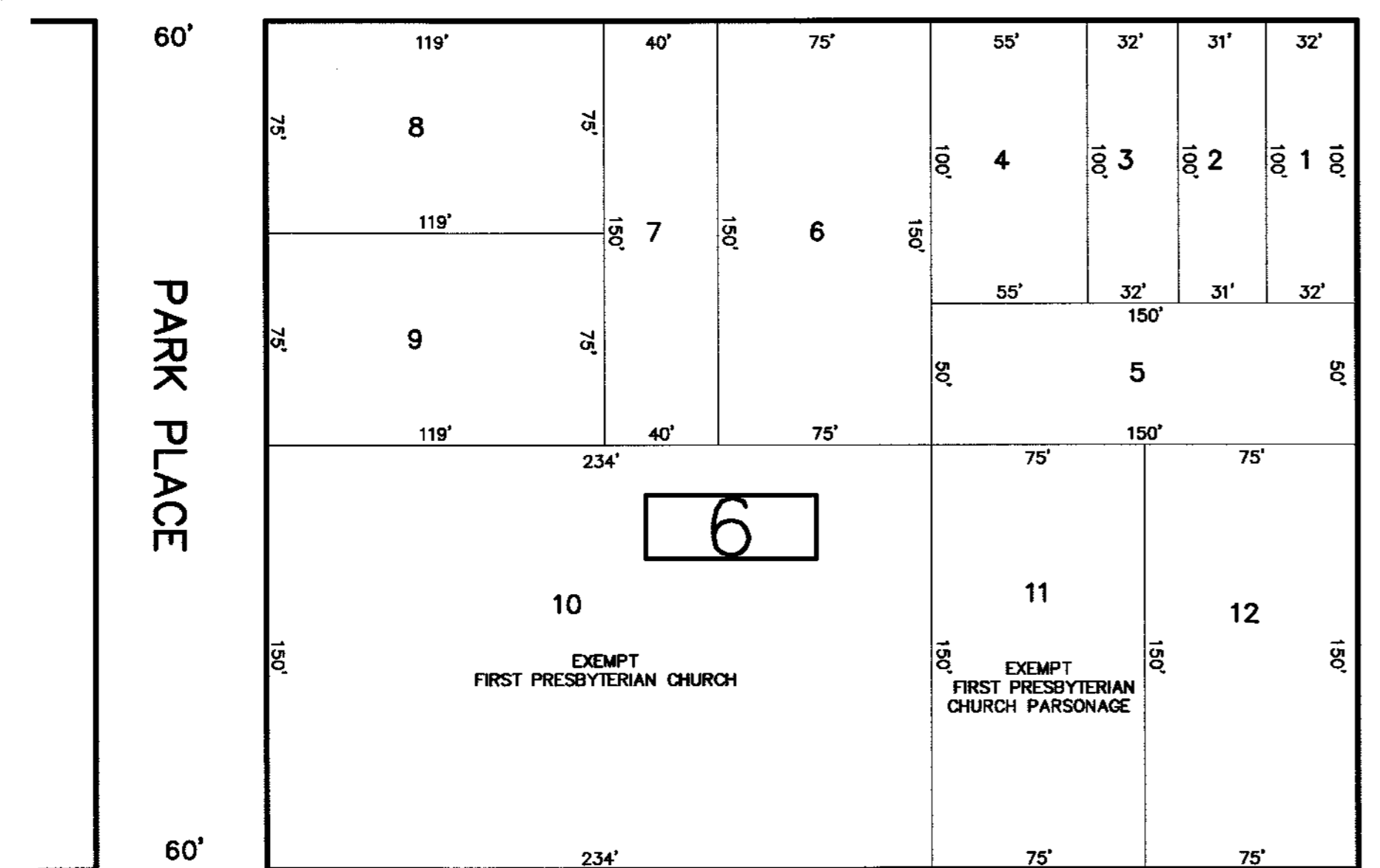
DUNELLEN AVENUE

SHEET 1

SHEET 6



SHEET 7

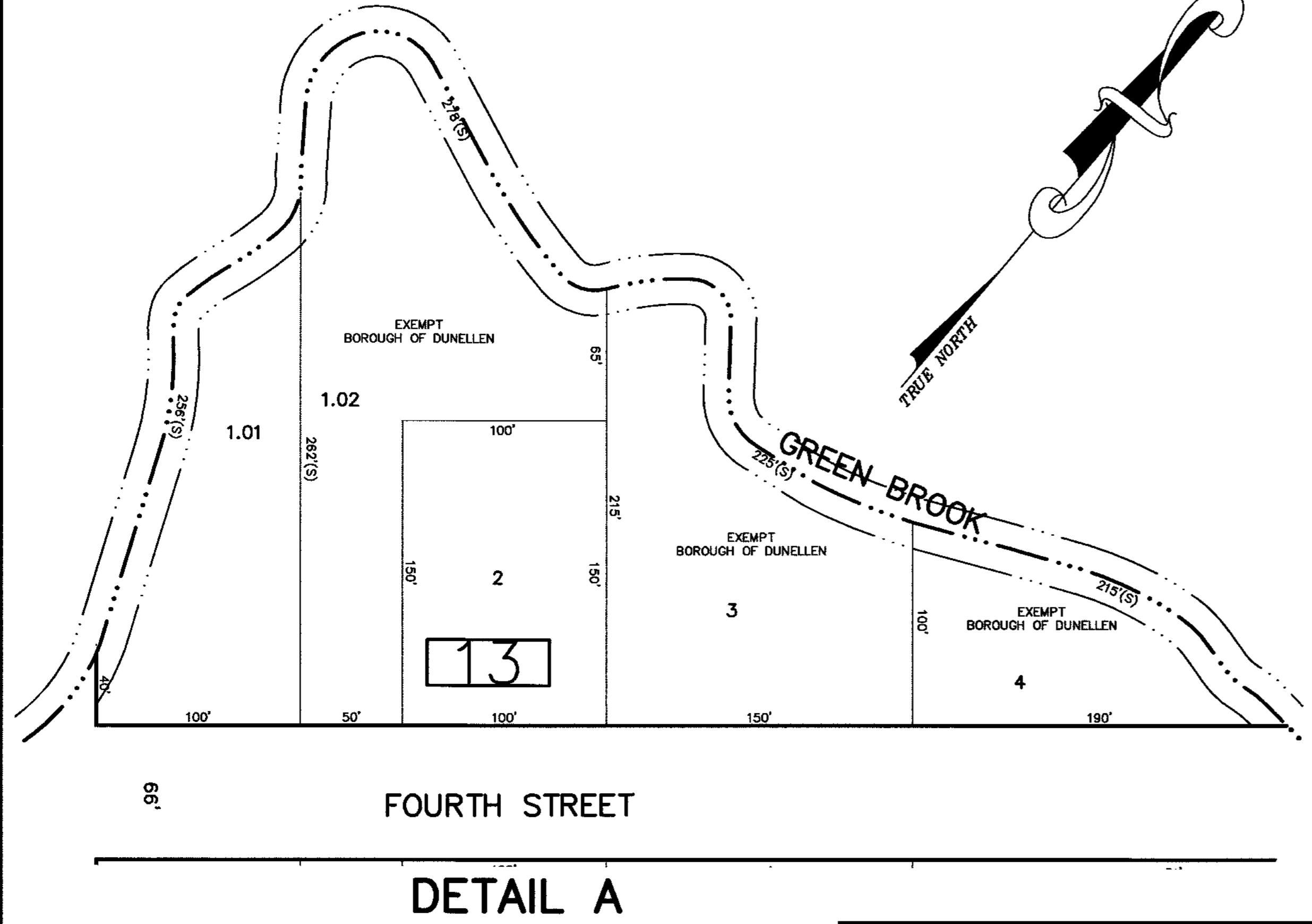


THIS SHEET HAS BEEN DRAWN USING COMPUTER AIDED DRAFTING/DESIGN (CAD/D) AND COORDINATE GEOMETRY (COGO). A PORTION OF THIS SHEET MAYBE A DIGITIZED COPY OF THE TAX MAP ORIGINALLY PREPARED BY WALLACE M. GRAVES, JANUARY 1959. THE ORIGINAL MAP IS ON FILE IN THE OFFICE OF THE MUNICIPAL CLERK.

NEW JERSEY DEPARTMENT OF THE TREASURY
DIVISION OF TAXATION
APPROVED AS A TAX MAP PURSUANT TO THE AUTHORITY OF
N.J.S.A. 54:1-13 AND N.J.S.A. 54:5-1
FOR THE DIRECTOR, DIVISION OF TAXATION
John P. Miller, CTA
John P. Miller, CTA, Chief Property Administration
Michael J. McGurl, CTA
Michael J. McGurl, CTA, Principal Property Representative
DATE: MAR 20 2017 SERIAL NO. 1079

TAX MAP
BOROUGH OF DUNELLEN
MIDDLESEX COUNTY, NEW JERSEY
SCALE: 1"=50' DATE: DEC. 2016
MICHAEL J. MCGURL, P.L.S.
CME ASSOCIATES
3141 BORDENTOWN AVENUE, PARLIN
NEW JERSEY, 08859

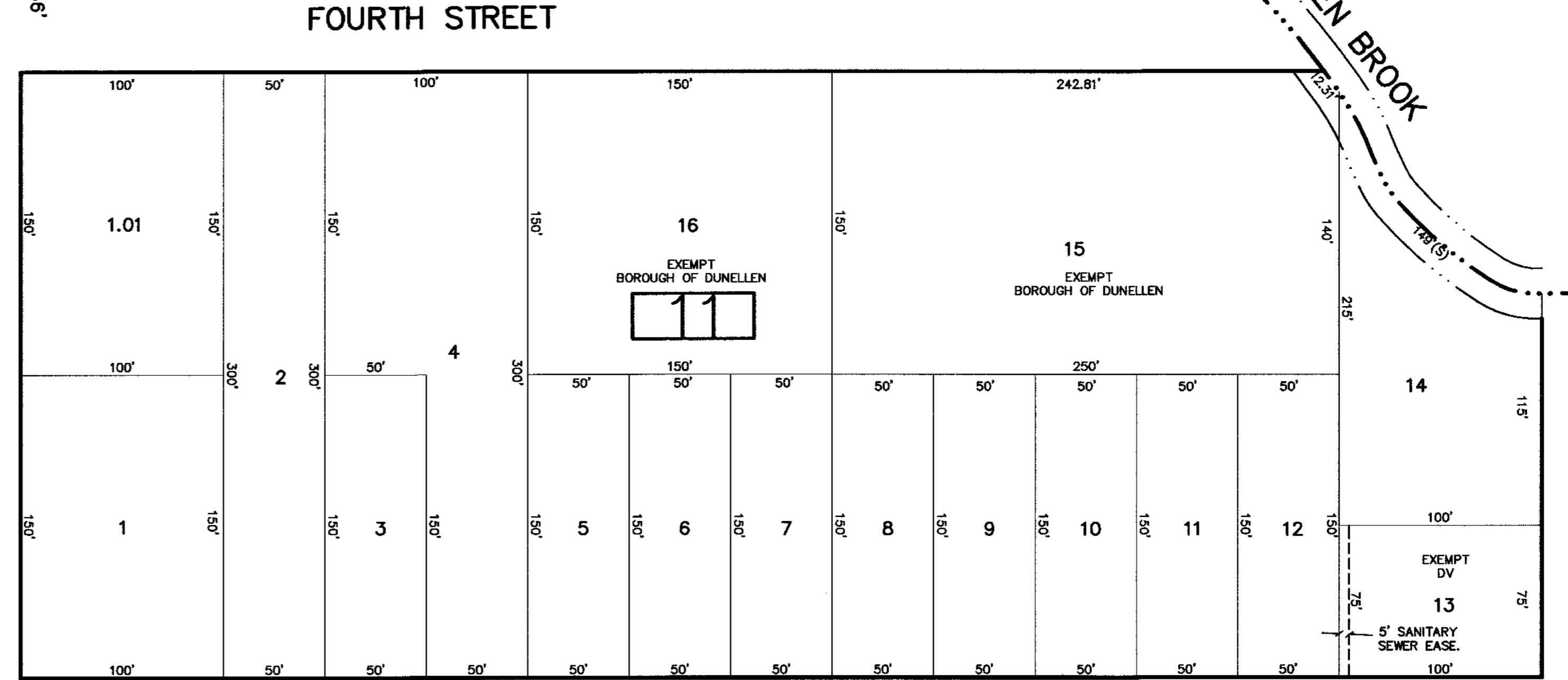
TOWNSHIP OF GREEN BROOK,
SOMERSET COUNTY



FOURTH STREET
DETAIL A

SHEET 4

SEE DETAIL A

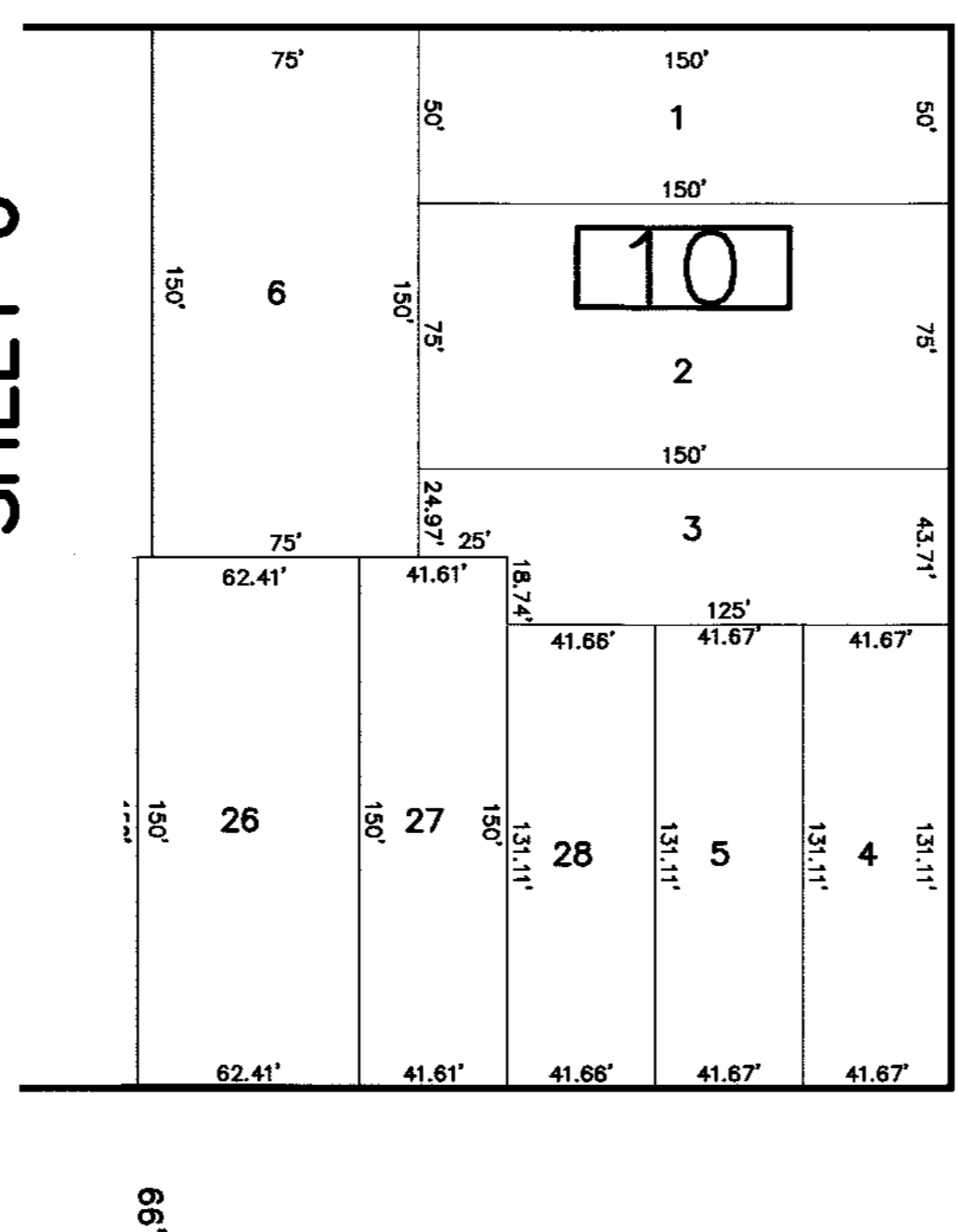


CITY OF PLAINFIELD, UNION COUNTY

JEFFERSON AVENUE

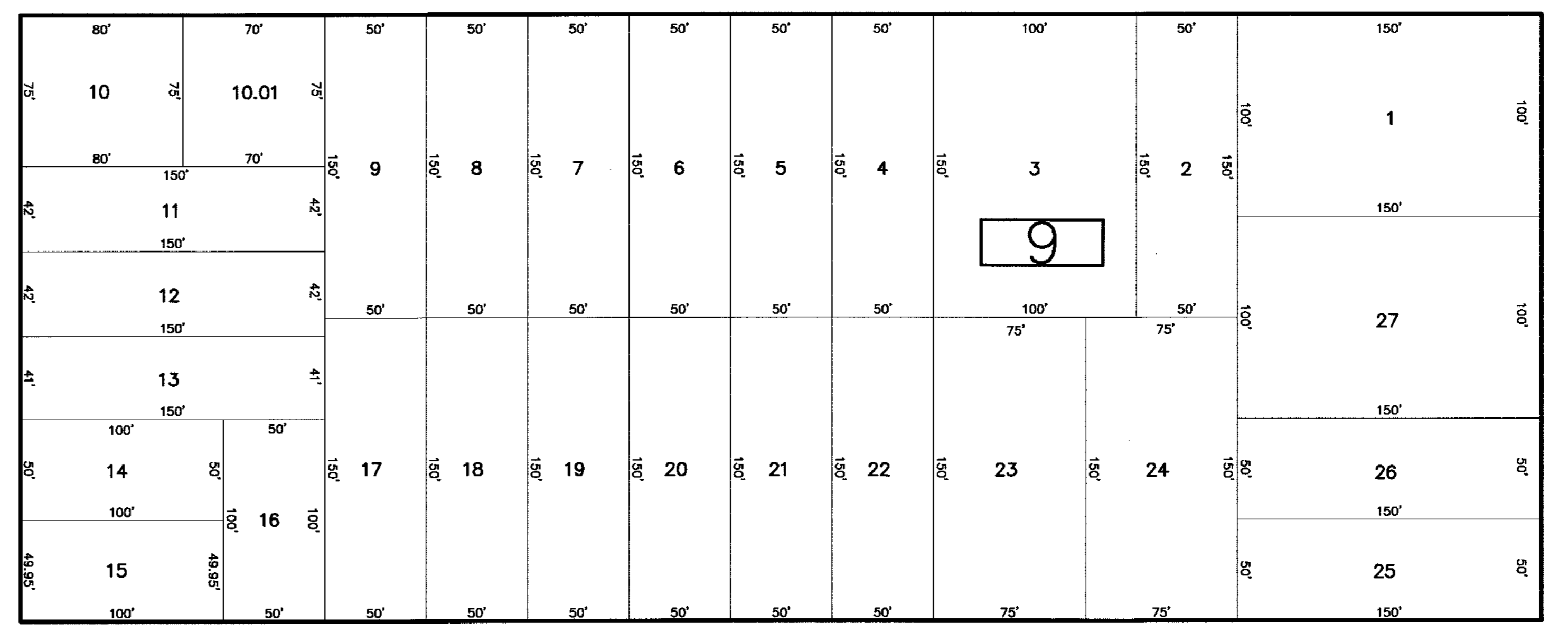
THIRD STREET

SHEET 6



SECOND STREET

SHEET 2

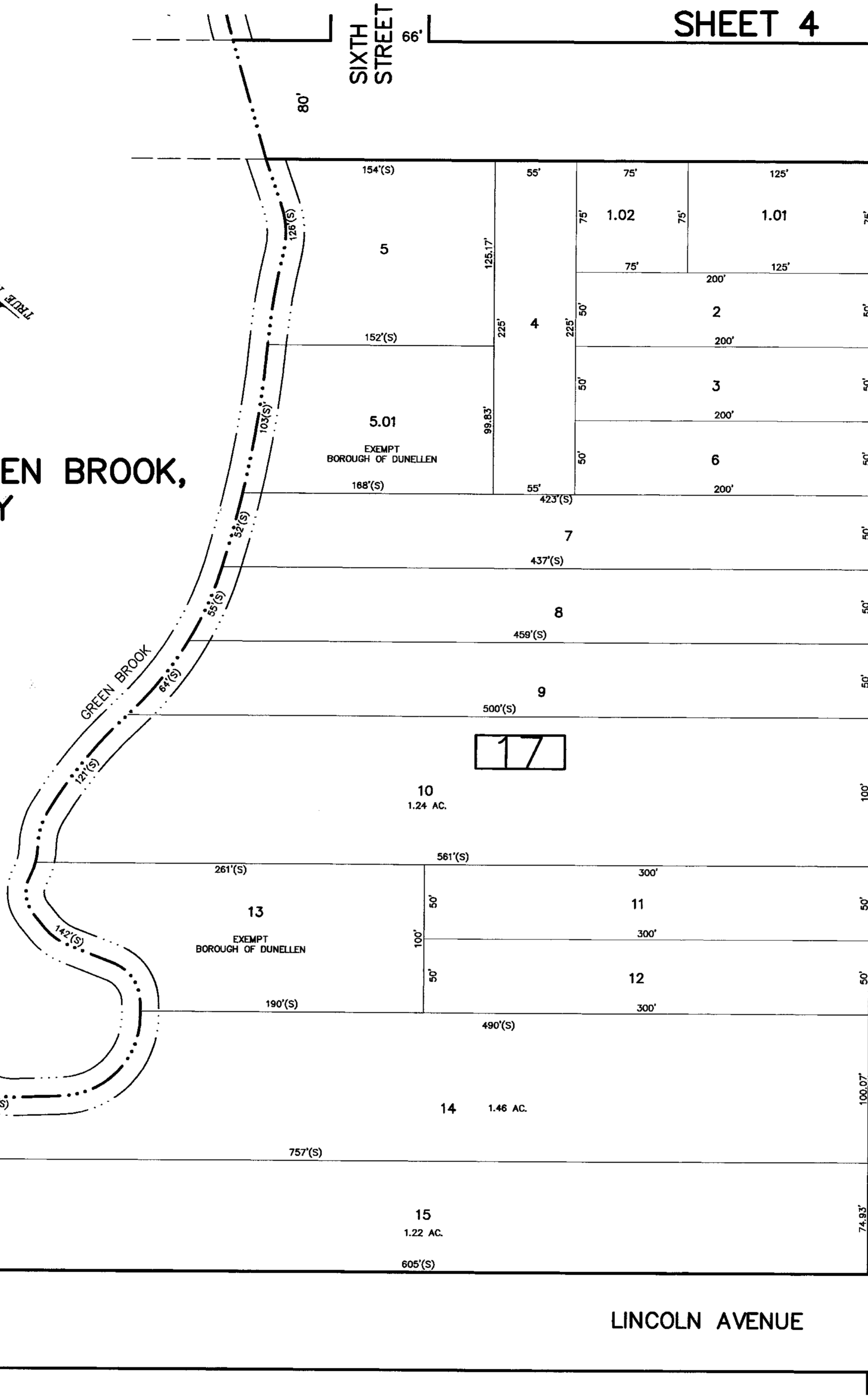
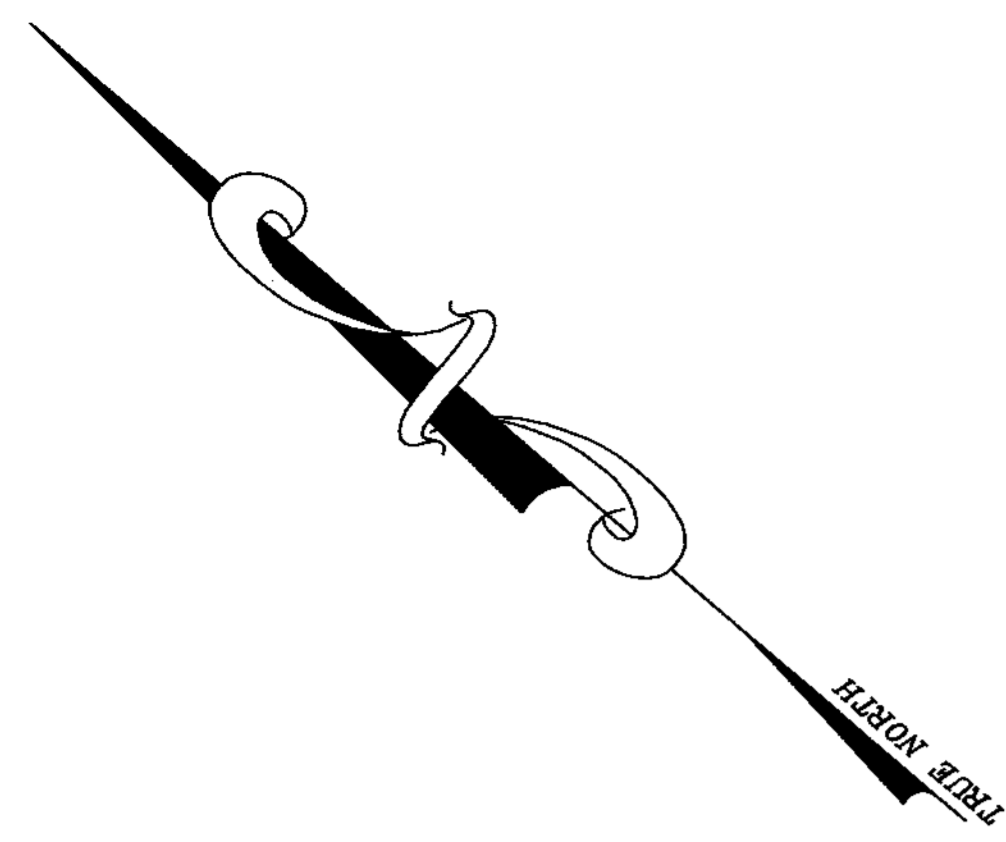


TAX MAP
 BOROUGH OF DUNELLEN
 MIDDLESEX COUNTY, NEW JERSEY
 SCALE : 1"=50' DATE : DEC. 2016
 MICHAEL J. MCGURL, P.L.S.
 CME ASSOCIATES
 3141 BORDENTOWN AVENUE, PARLIN
 NEW JERSEY, 08859

NEW JERSEY DEPARTMENT OF THE TREASURY
 DIVISION OF TAXATION
 APPROVED AS A TAX MAP PURSUANT TO THE AUTHORITY OF
 N.J.S.A. 54:1-15 AND N.J.S.A. 54:50-1
 FOR THE DIRECTOR, DIVISION OF TAXATION
C. Miller CTA
 J. P. Miller, CTA, Chief Property Administration
M. J. P. CTA
 Shelly Realty, C/P, Principal and Representative
 DATE: MAR 20 2017 SERIAL NO. 1079

THIS SHEET HAS BEEN DRAWN USING COMPUTER AIDED DRAFTING/DESIGN (CAD/D) AND COORDINATE GEOMETRY (COGO). A PORTION OF THIS SHEET MAYBE A DIGITIZED COPY OF THE TAX MAP ORIGINALLY PREPARED BY WALLACE M. GRAVES, JANUARY 1959. THE ORIGINAL MAP IS ON FILE IN THE OFFICE OF THE MUNICIPAL CLERK.

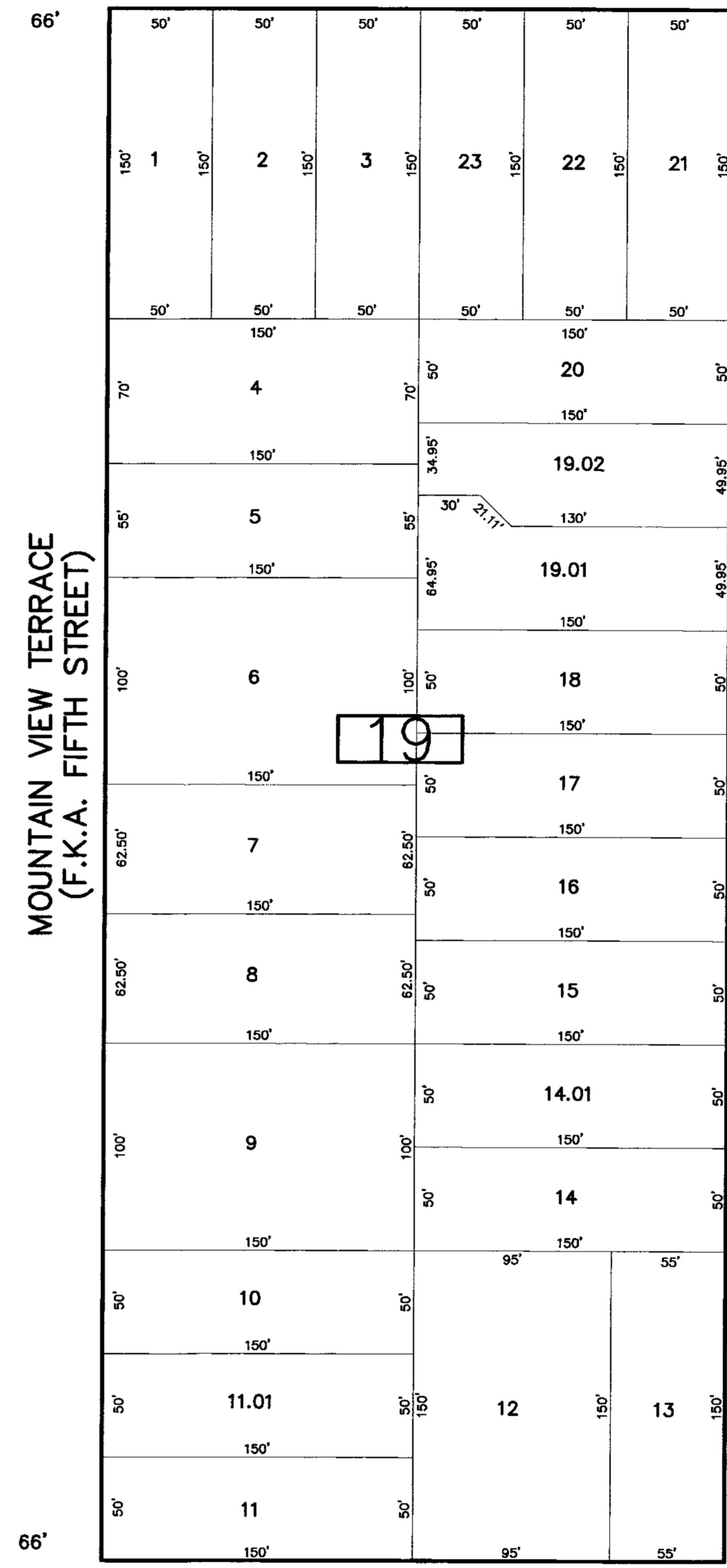
TOWNSHIP OF GREEN BROOK,
SOMERSET COUNTY



SHEET 4

SHEET 12

NORTH WASHINGTON AVENUE



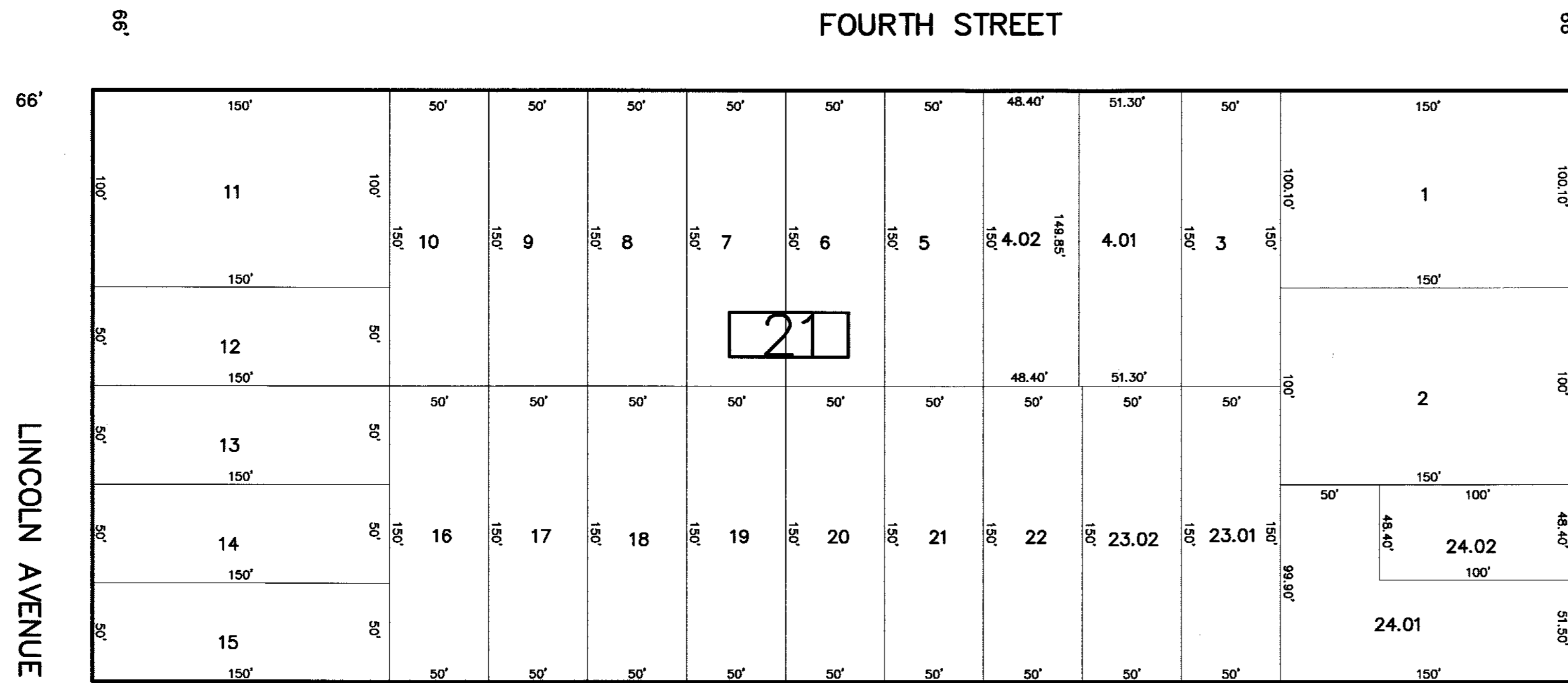
SHEET 6

THIS SHEET HAS BEEN DRAWN USING COMPUTER AIDED DRAFTING/DESIGN (CAD/D) AND COORDINATE GEOMETRY (COGO). A PORTION OF THIS SHEET MAY BE A DIGITIZED COPY OF THE TAX MAP ORIGINALLY PREPARED BY WALLACE M. GRAVES, JANUARY 1959. THE ORIGINAL MAP IS ON FILE IN THE OFFICE OF THE MUNICIPAL CLERK.

NEW JERSEY DEPARTMENT OF THE TREASURY
 DIVISION OF TAXATION
 APPROVED AS A TAX MAP PURSUANT TO THE AUTHORITY OF
 N.J.S.A. 54:1-15 AND N.J.S.A. 54:50-1
 FOR THE DIRECTOR, DIVISION OF TAXATION
Judith Miller CTA
 Judith P. Miller, C.T.A., Chief Property Administration
Shelby Kelly CTA
 Shelby Kelly, C.T.A., Principal Property Representative
 DATE: MAR 20 2017 SERIAL NO. 1079

TAX MAP
 BOROUGH OF DUNELLEN
 MIDDLESEX COUNTY, NEW JERSEY
 SCALE : 1"=50' DATE : DEC. 2016
 MICHAEL J. MCGURL, P.L.S.
 CME ASSOCIATES
 3141 BORDENTOWN AVENUE, PARLIN
 NEW JERSEY, 08859

SHEET 5

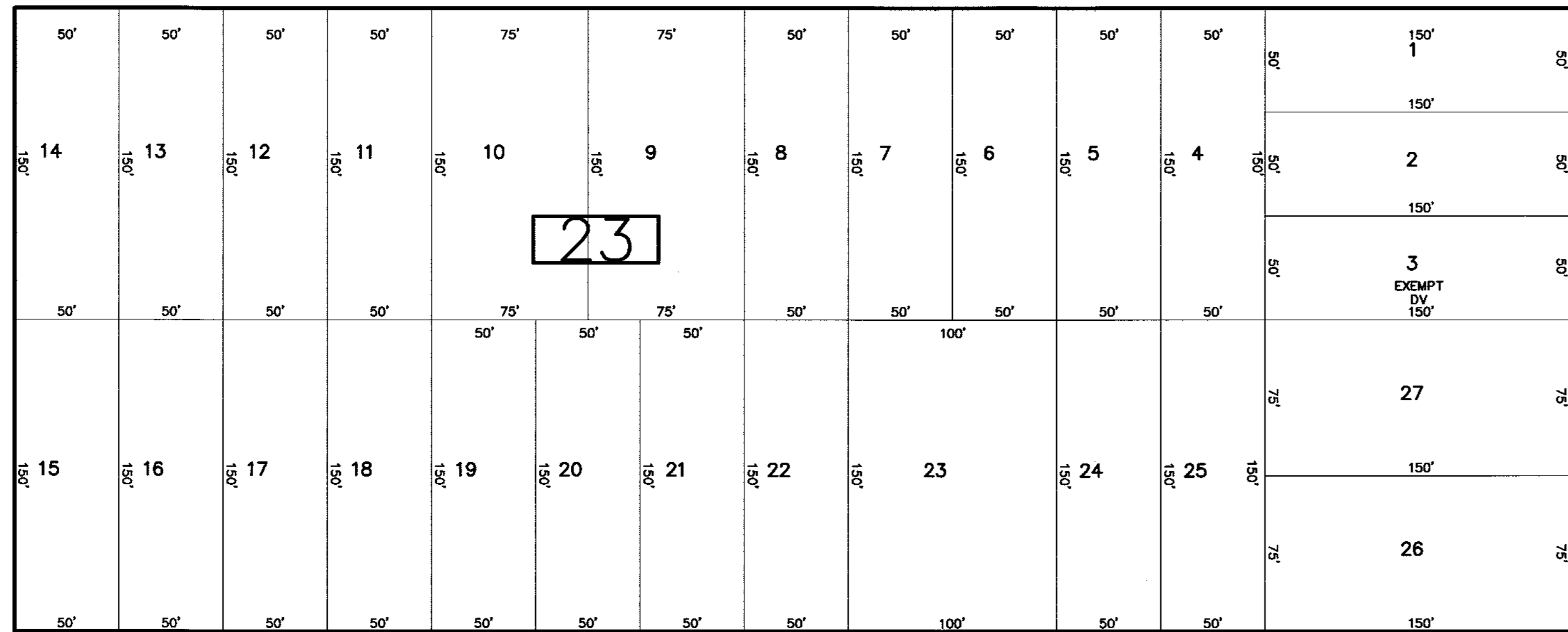


LINCOLN AVENUE

FOURTH STREET

SHEET 11

THIRD STREET



66'

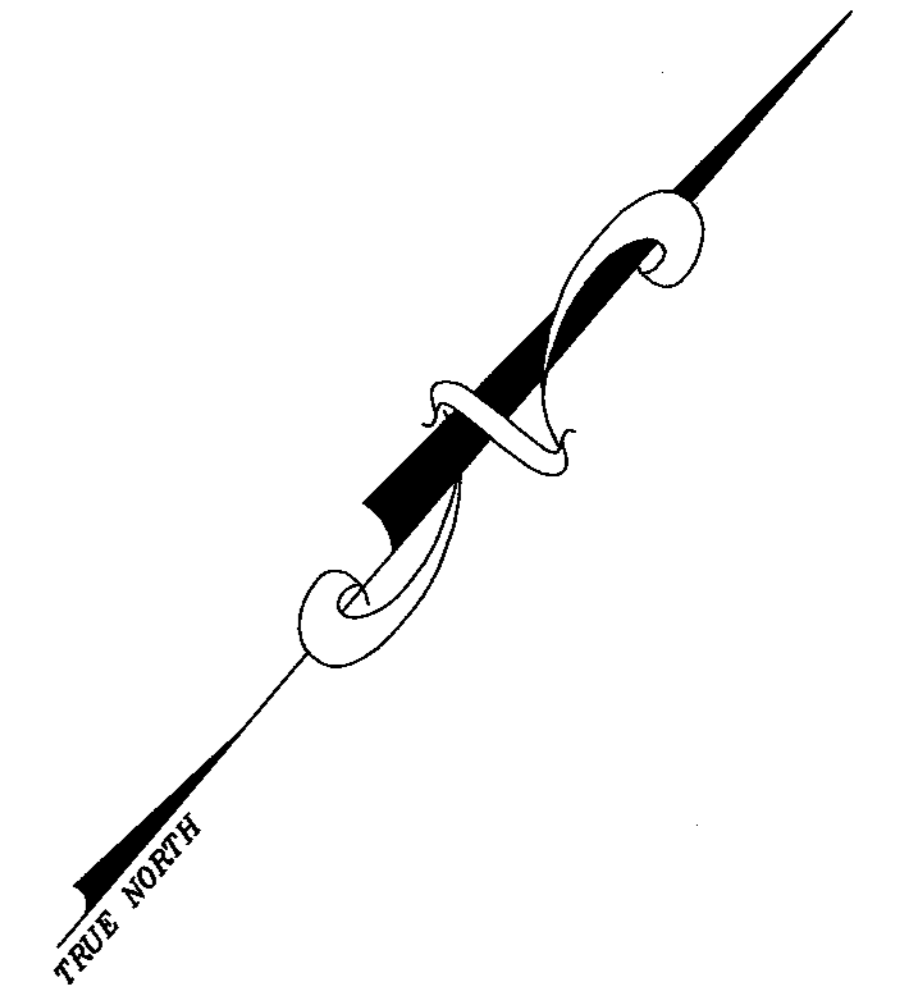
SECOND STREET

SHEET 7

THIS SHEET HAS BEEN DRAWN USING COMPUTER AIDED DRAFTING/DESIGN (CAD/D) AND COORDINATE GEOMETRY (COGO). A PORTION OF THIS SHEET MAYBE A DIGITIZED COPY OF THE TAX MAP ORIGINALLY PREPARED BY WALLACE M. GRAVES, JANUARY 1959. THE ORIGINAL MAP IS ON FILE IN THE OFFICE OF THE MUNICIPAL CLERK.

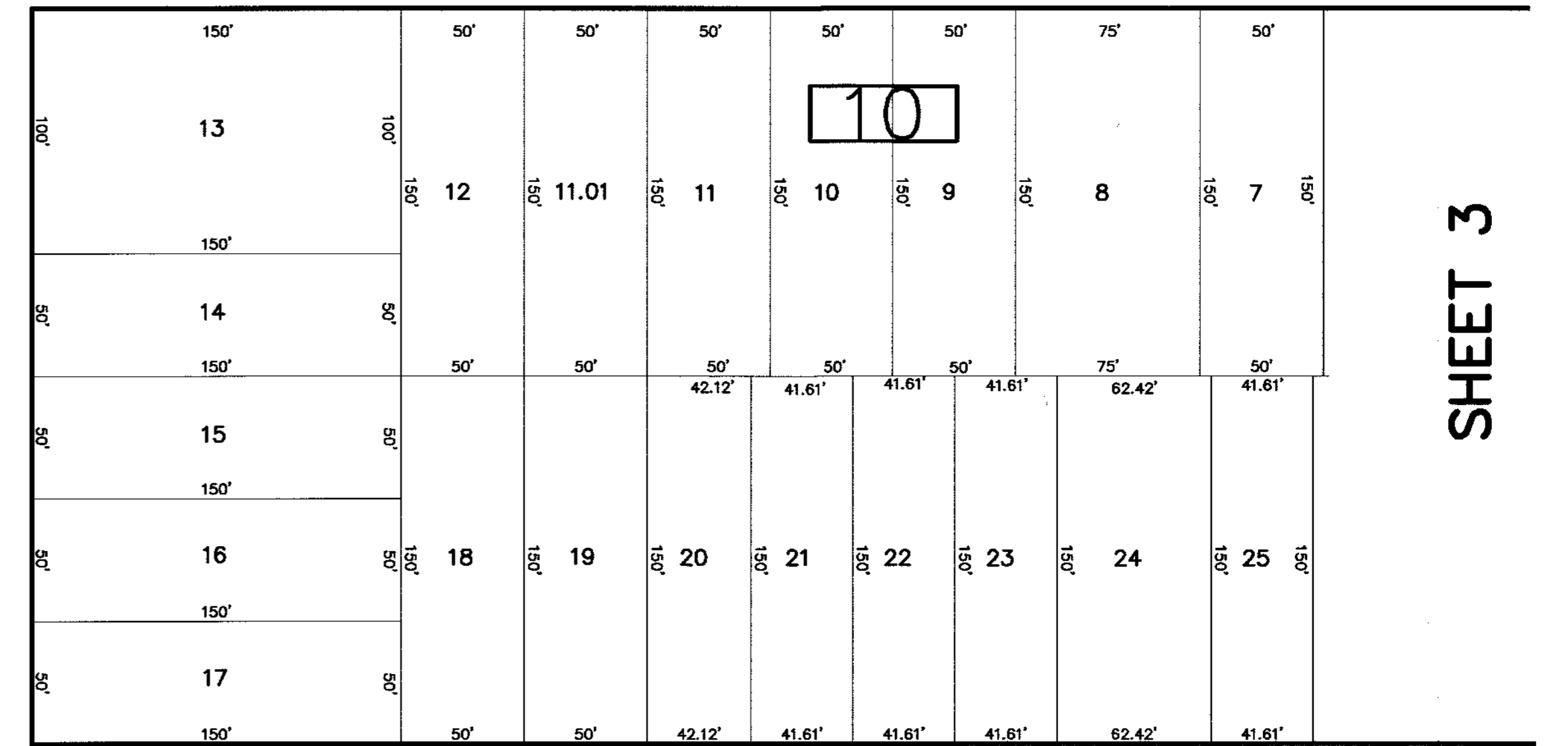
NEW JERSEY DEPARTMENT OF THE TREASURY
DIVISION OF TAXATION
APPROVED AS A TAX MAP PURSUANT TO THE AUTHORITY OF
N.J.S.A. 54:1-15 AND N.J.S.A. 54:50-4
FOR THE DIRECTOR, DIVISION OF TAXATION
Chad Miller CA
Judi P. Miller, CTA, Chief Property Administration
Shelly Retilly CTA
Shelly Retilly, CTA, Principal and Representative
DATE MAR 2 0 2017 SERIAL NO. 1079

TAX MAP
BOROUGH OF DUNELLEN
MIDDLESEX COUNTY, NEW JERSEY
SCALE : 1"=50' DATE : DEC. 2016
MICHAEL J. MCGURL, P.L.S.
CME ASSOCIATES
3141 BORDENTOWN AVENUE, PARLIN
NEW JERSEY, 08859



SHEET 4

NORTH WASHINGTON AVENUE

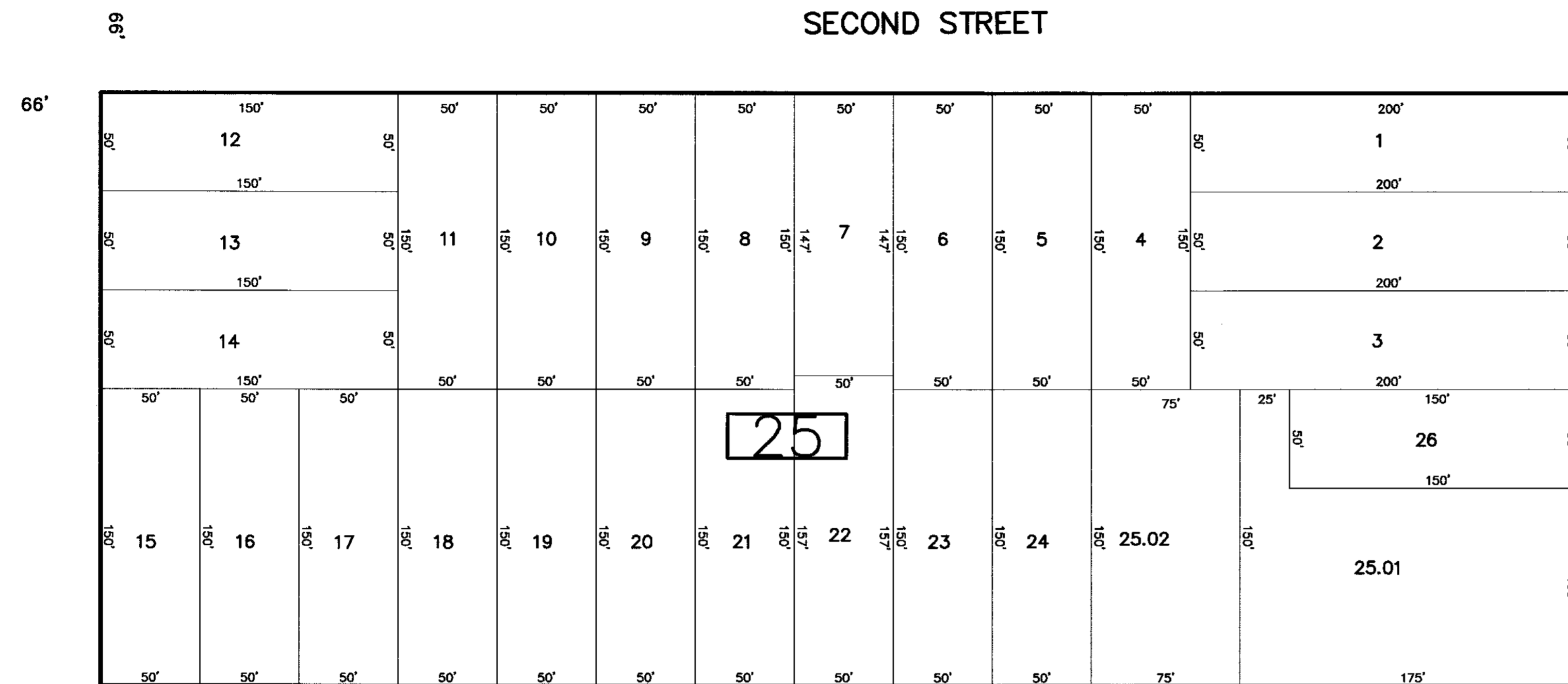


SHEET 3

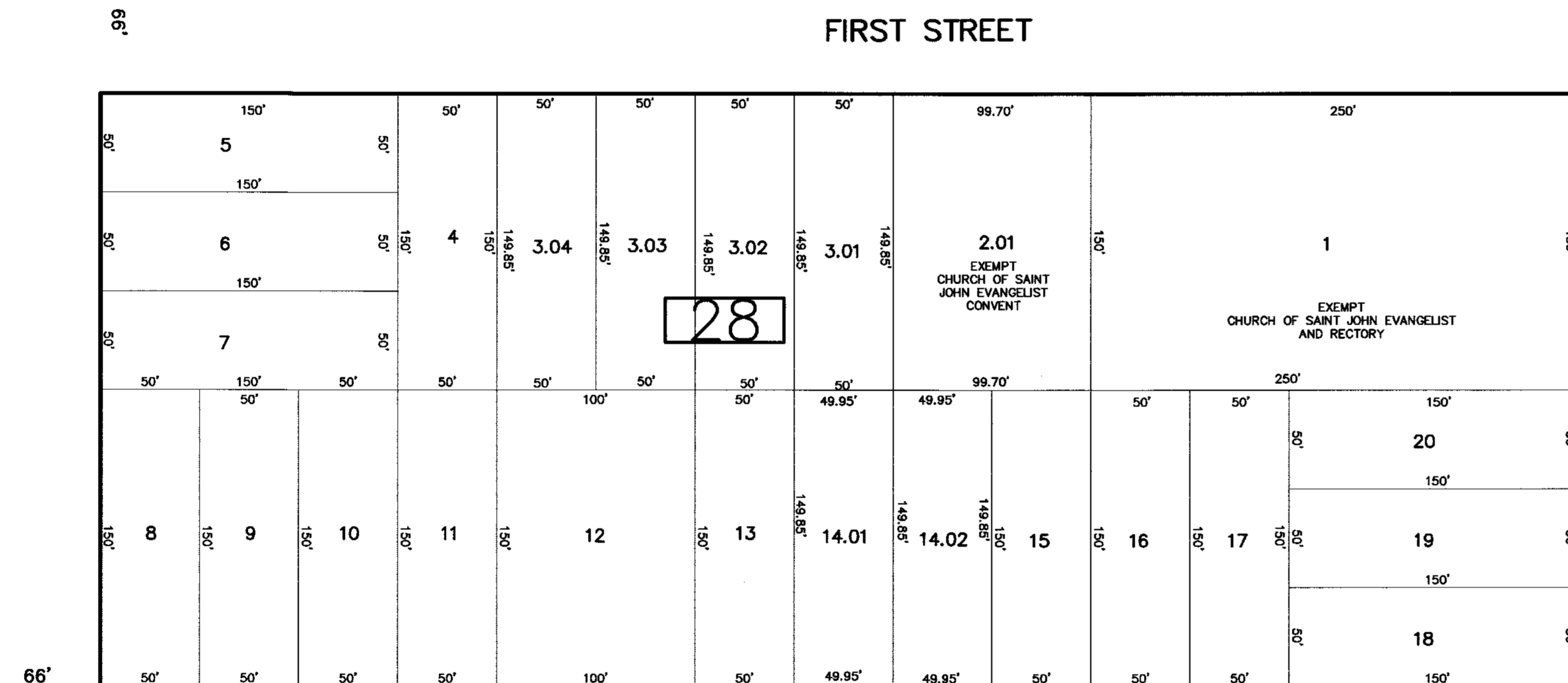
SHEET 2

SHEET 6

SECOND STREET

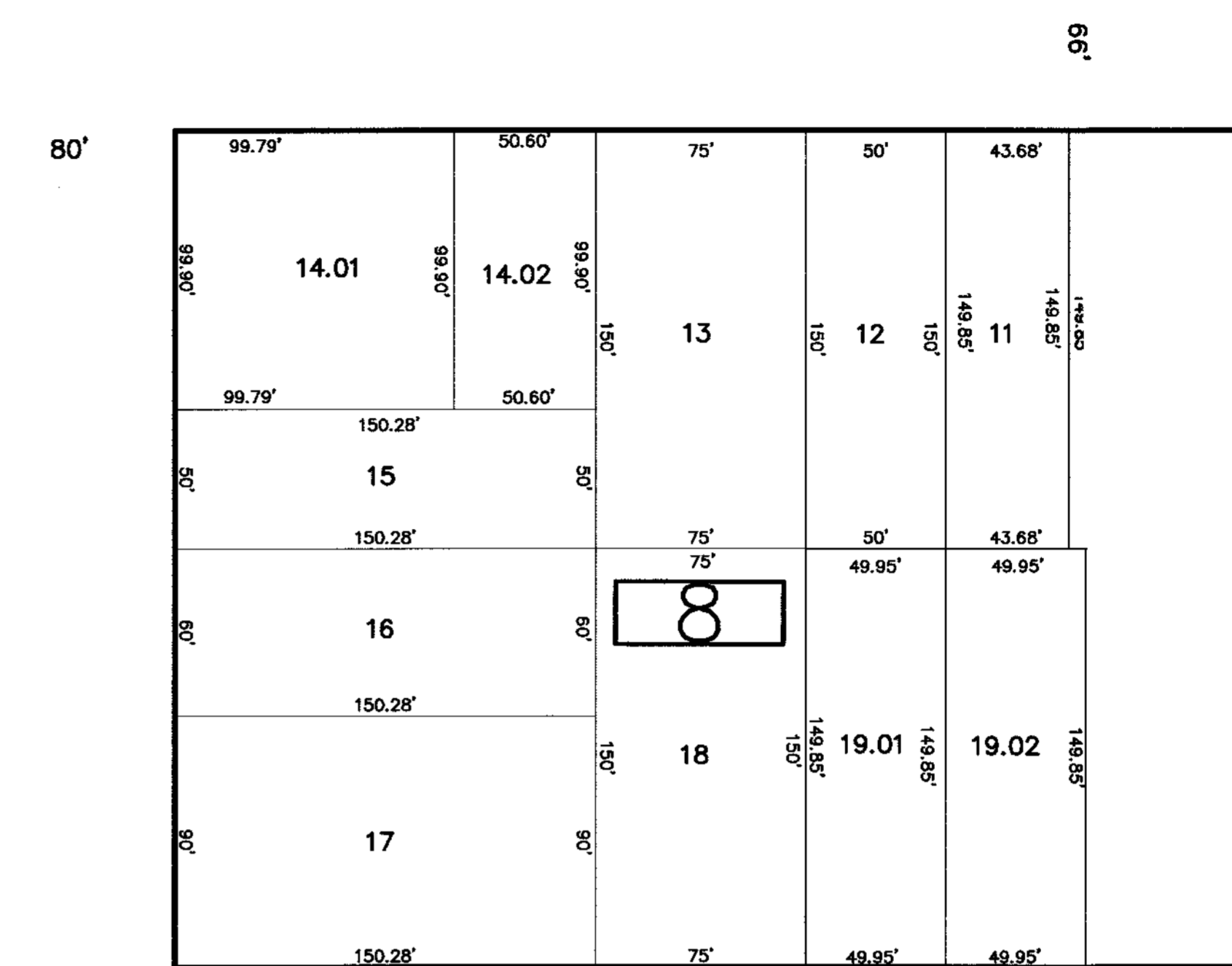


FIRST STREET

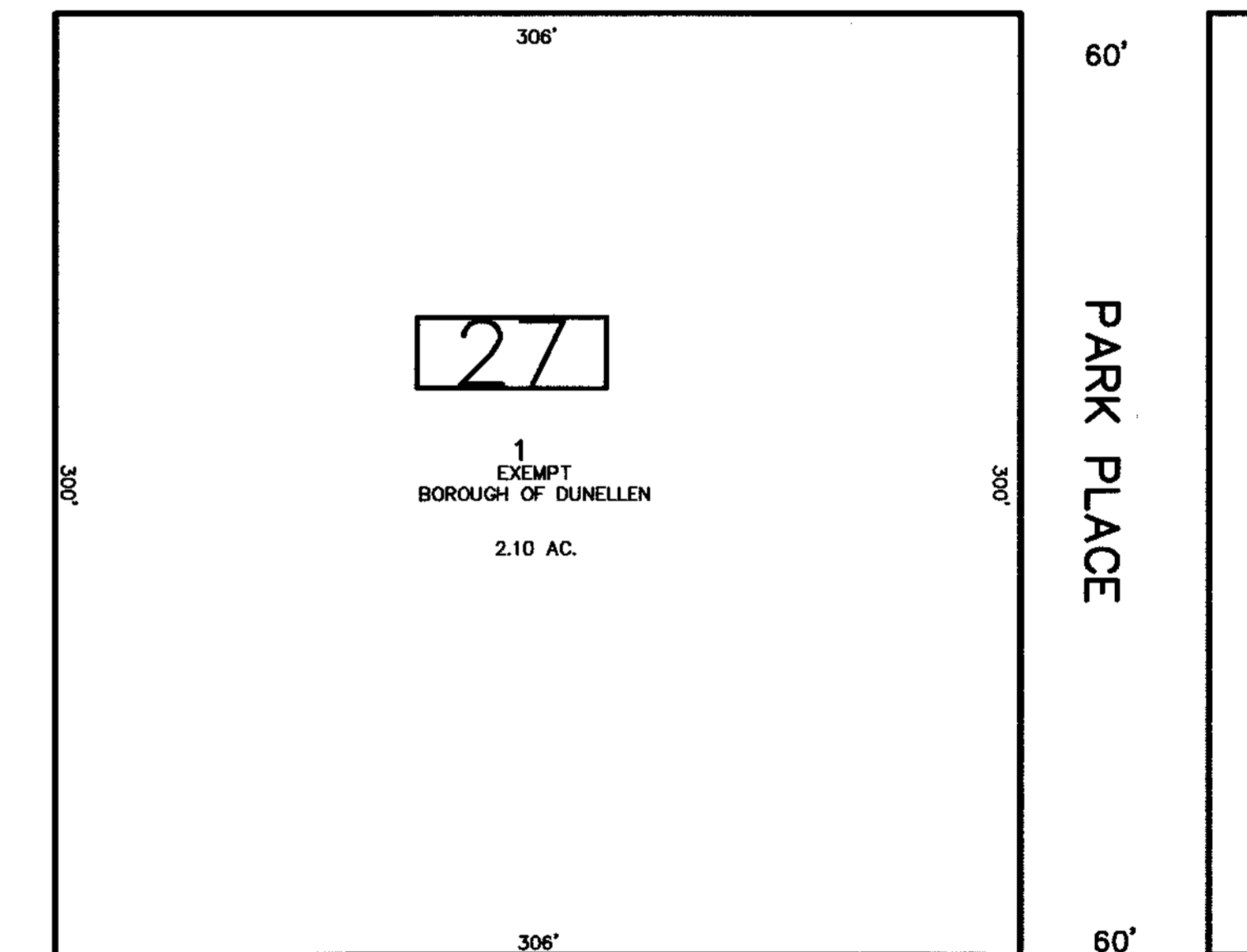


DUNELLEN AVENUE

SHEET 8

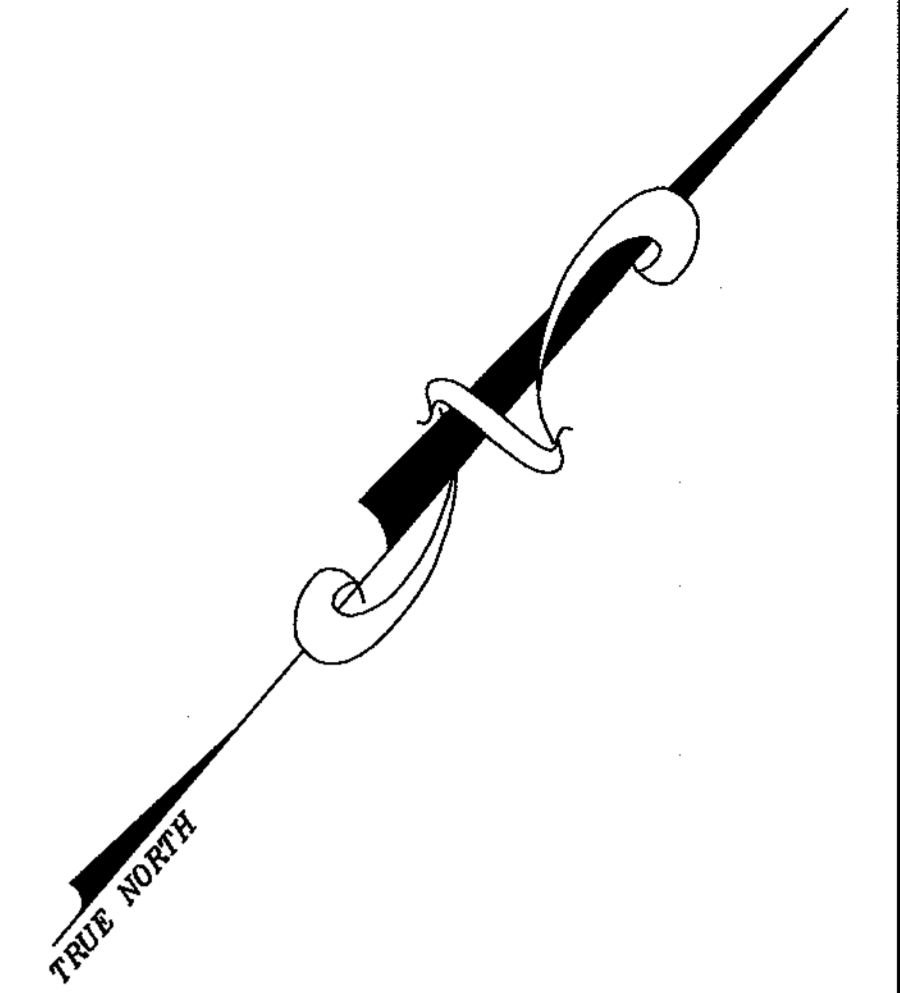


NORTH WASHINGTON AVENUE



PARK PLACE

SHEET 2



SHEET 10

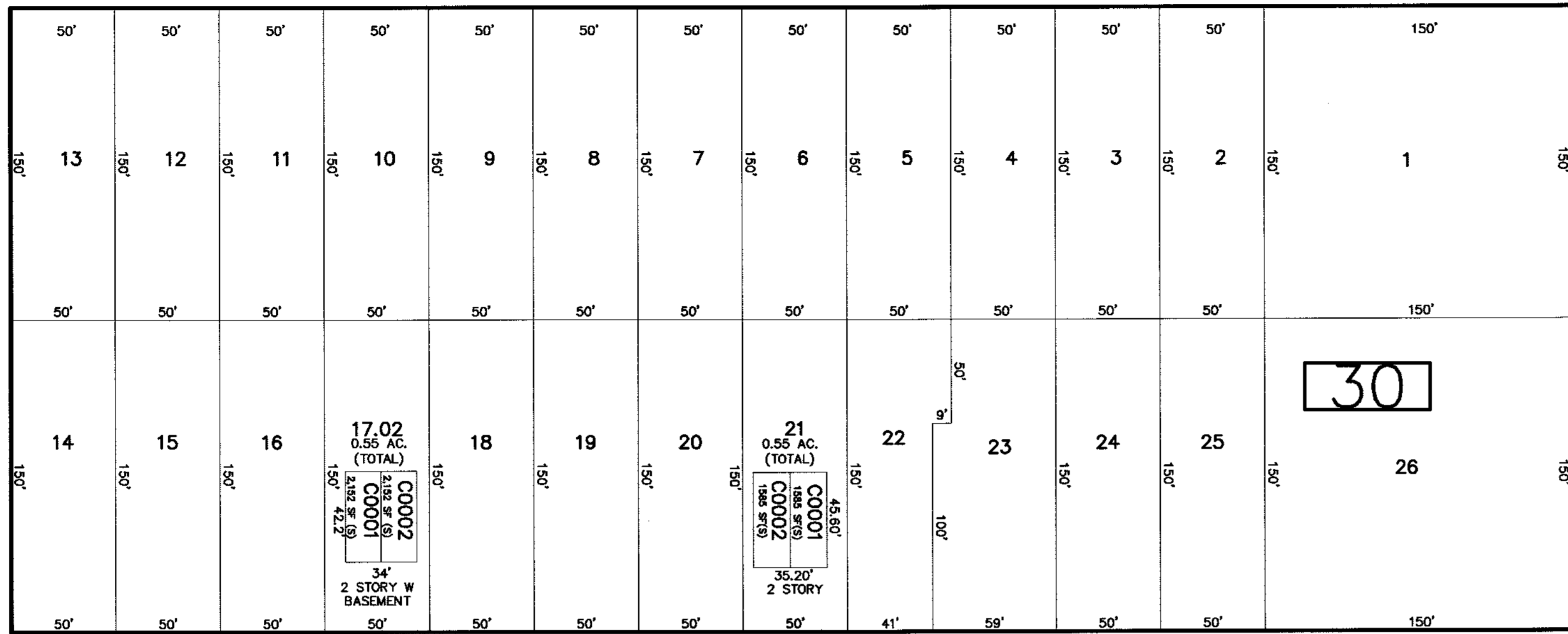
LINCOLN AVENUE

THIS SHEET HAS BEEN DRAWN USING COMPUTER AIDED DRAFTING/DESIGN (CAD/D) AND COORDINATE GEOMETRY (COGO). A PORTION OF THIS SHEET MAY BE A DIGITIZED COPY OF THE TAX MAP ORIGINALLY PREPARED BY WALLACE M. GRAVES, JANUARY 1959. THE ORIGINAL MAP IS ON FILE IN THE OFFICE OF THE MUNICIPAL CLERK.

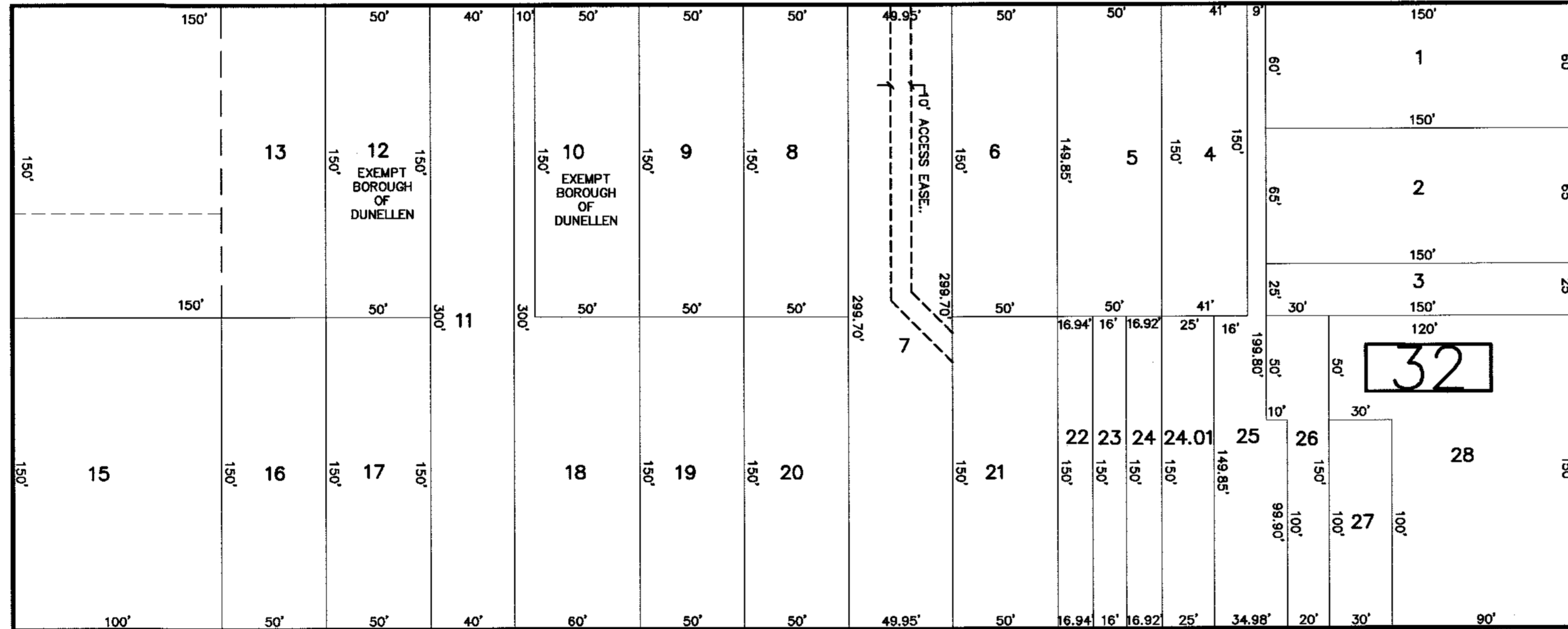
NEW JERSEY DEPARTMENT OF THE TREASURY
DIVISION OF TAXATION
APPROVED AS A TAX MAP PURSUANT TO THE AUTHORITY OF
N.J.S.A. 54:1-15 AND N.J.S.A. 54:50-1
FOR THE DIRECTOR, DIVISION OF TAXATION
Guadalupe Miller CTA
John P. Miller, CTA, Chief Property Administration
Shelly P. Kelly CTA
Shelly Kelly, CTA, Principal Field Representative
DATE: MAR 20 2017 SERIAL NO. 1079

TAX MAP
BOROUGH OF DUNELLEN
MIDDLESEX COUNTY, NEW JERSEY
SCALE: 1"=50' DATE: DEC. 2016
MICHAEL J. MCGURL, P.L.S.
CME ASSOCIATES
3141 BORDENTOWN AVENUE, PARLIN
NEW JERSEY, 08859

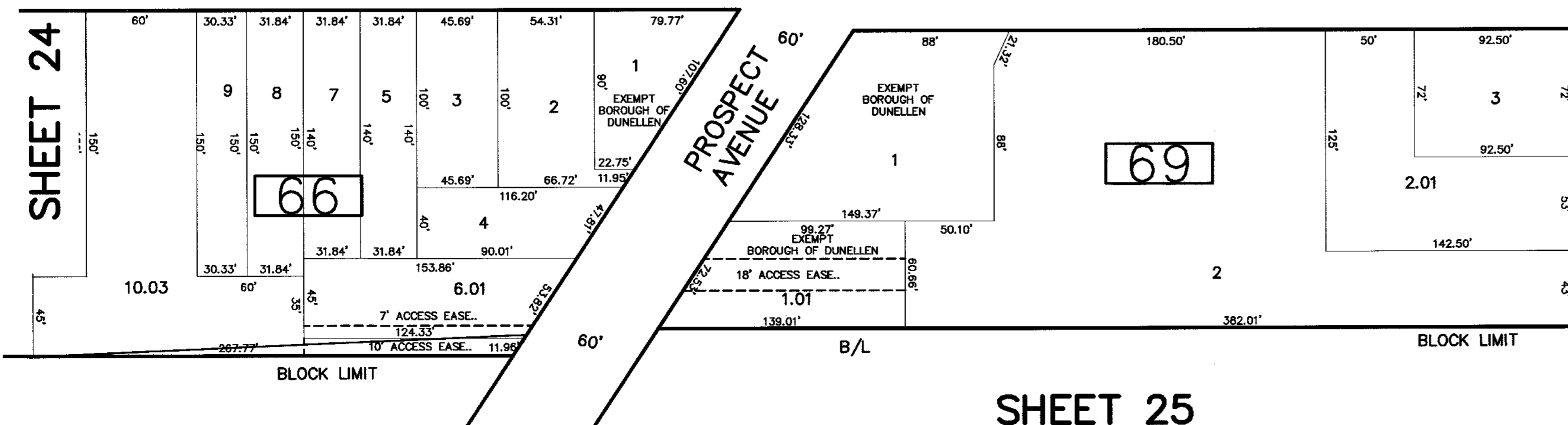
DUNELLEN AVENUE



FRONT STREET

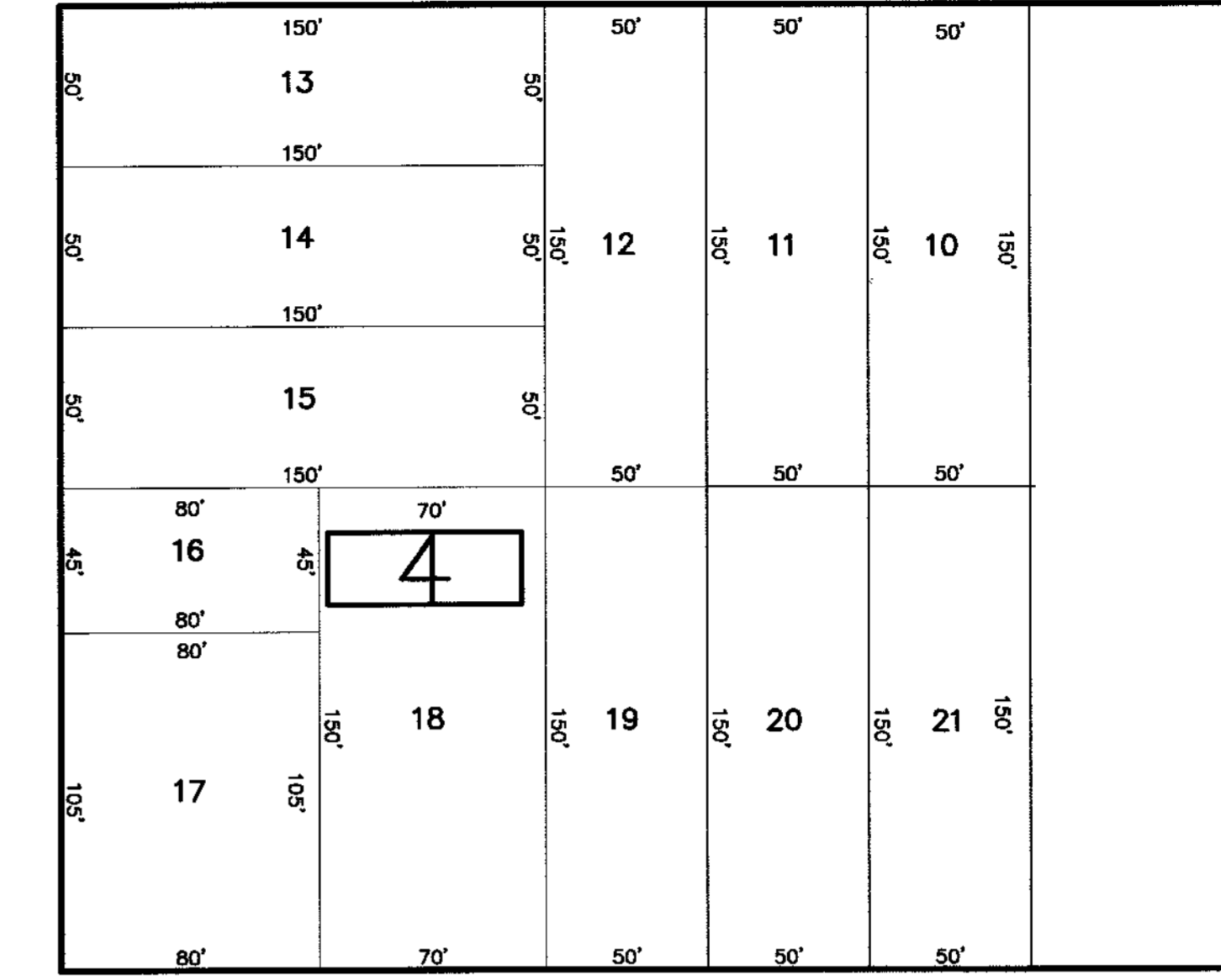


NORTH AVENUE



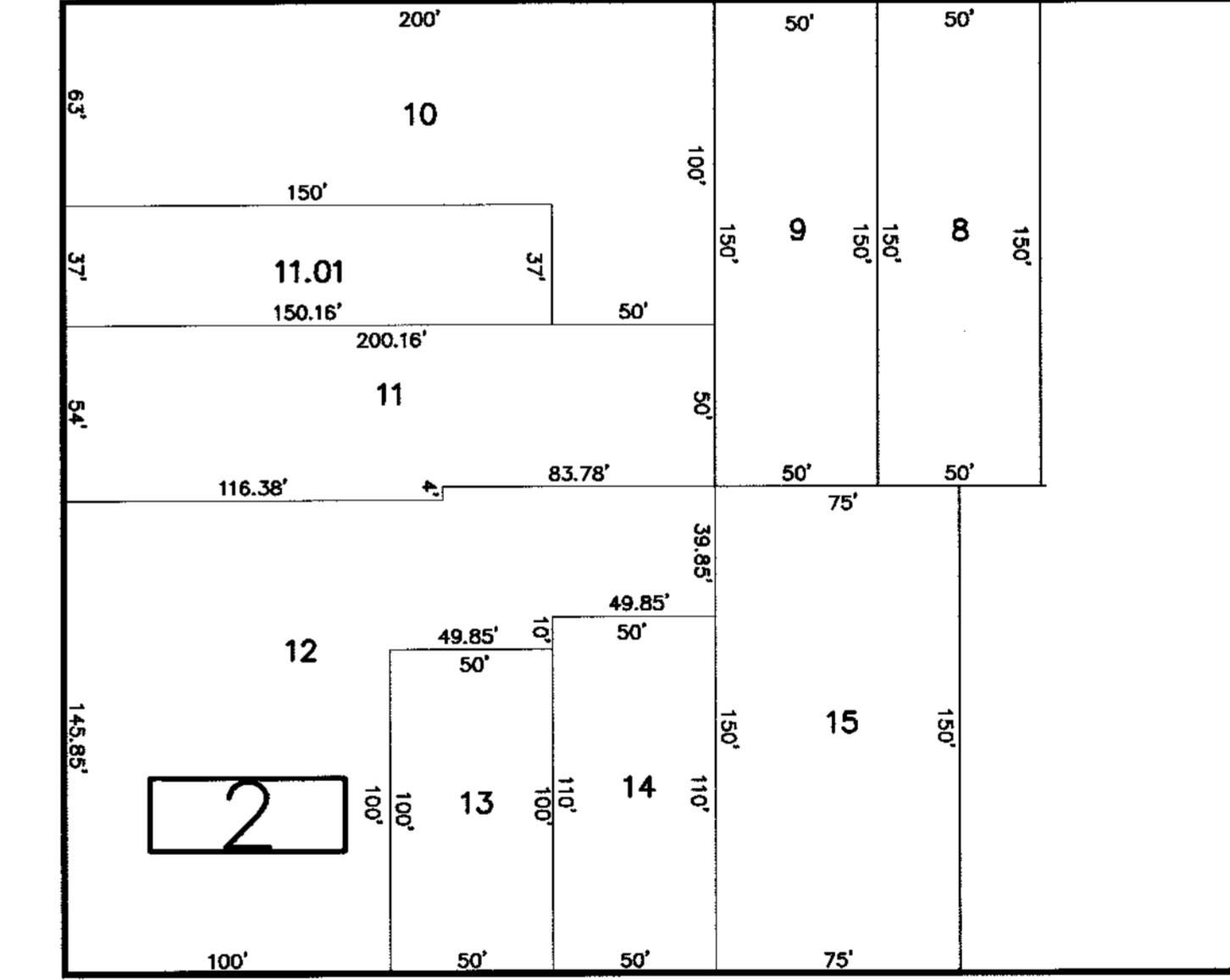
SHEET 25

PARK PLACE

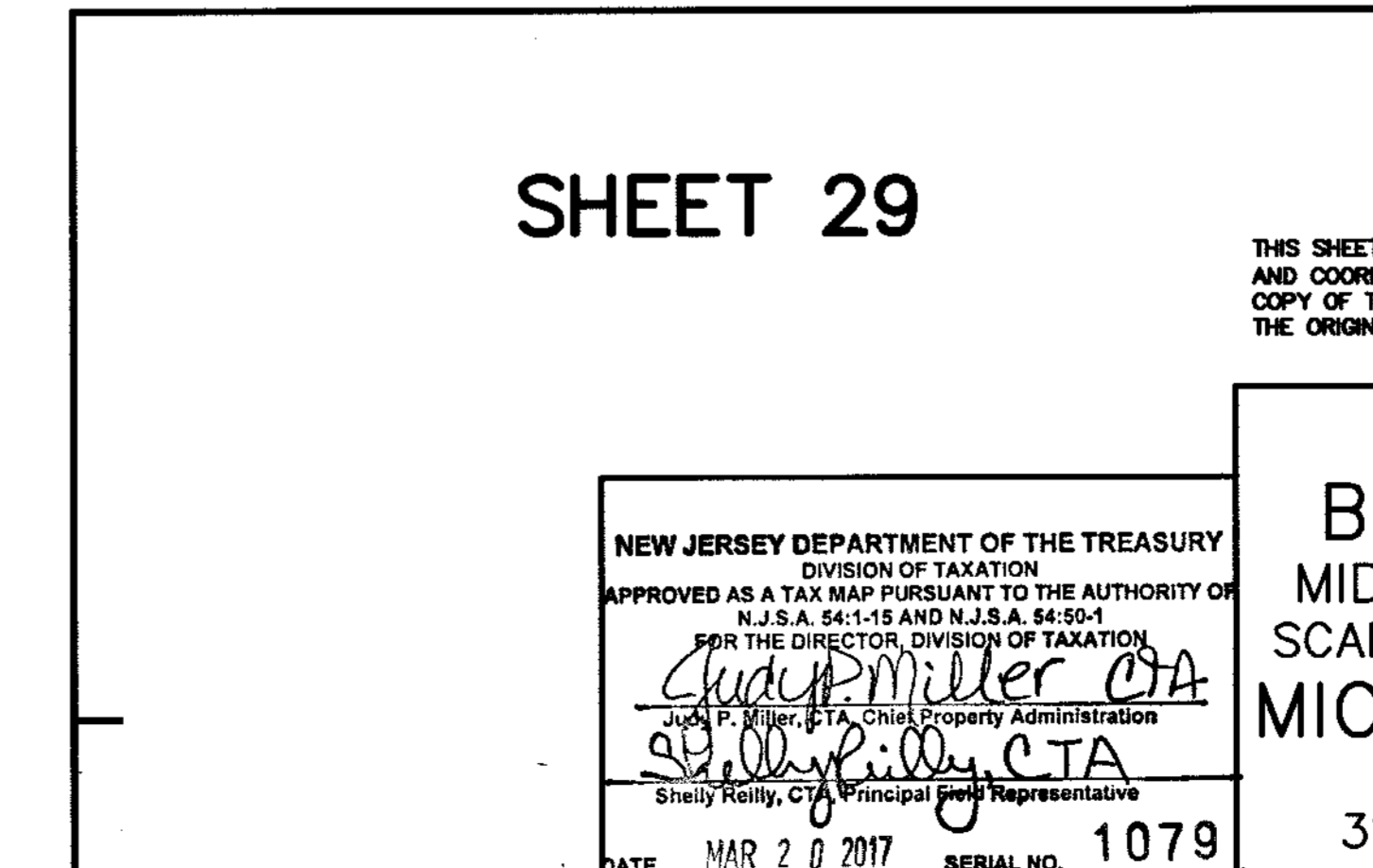


SHEET 1

NORTH WASHINGTON AVENUE



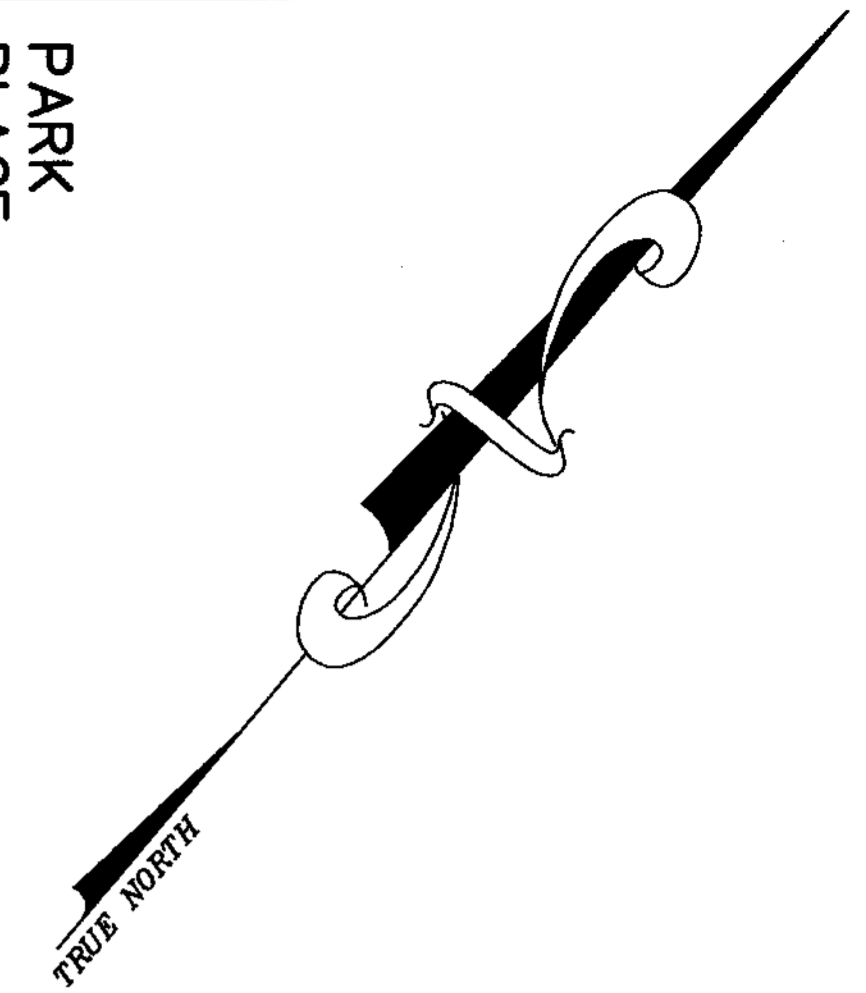
SHEET 29



THIS SHEET HAS BEEN DRAWN USING COMPUTER AIDED DRAFTING/DESIGN (CAD/D) AND COORDINATE GEOMETRY (COGO). A PORTION OF THIS SHEET MAYBE A DIGITIZED COPY OF THE TAX MAP ORIGINALLY PREPARED BY WALLACE M. GRAVES, JANUARY 1959. THE ORIGINAL MAP IS ON FILE IN THE OFFICE OF THE MUNICIPAL CLERK.

NEW JERSEY DEPARTMENT OF THE TREASURY
 DIVISION OF TAXATION
 APPROVED AS A TAX MAP PURSUANT TO THE AUTHORITY OF
 N.J.S.A. 54:1-15 AND N.J.S.A. 54:50-1
 FOR THE DIRECTOR, DIVISION OF TAXATION
Chad Miller CTA
 Chad P. Miller, CTA, Chief Property Administration
Shelly Kelly CTA
 Shelly Kelly, CTA, Principal Property Representative
 DATE: MAR 20 2017 SERIAL NO. 1079

TAX MAP
 BOROUGH OF DUNELLEN
 MIDDLESEX COUNTY, NEW JERSEY
 SCALE: 1"=50' DATE: DEC. 2016
 MICHAEL J. MCGURL, P.L.S.
 CME ASSOCIATES
 3141 BORDENTOWN AVENUE, PARLIN
 NEW JERSEY, 08859



SHEET 9

LINCOLN AVENUE

SHEET 24

78'

78'

66'

80'

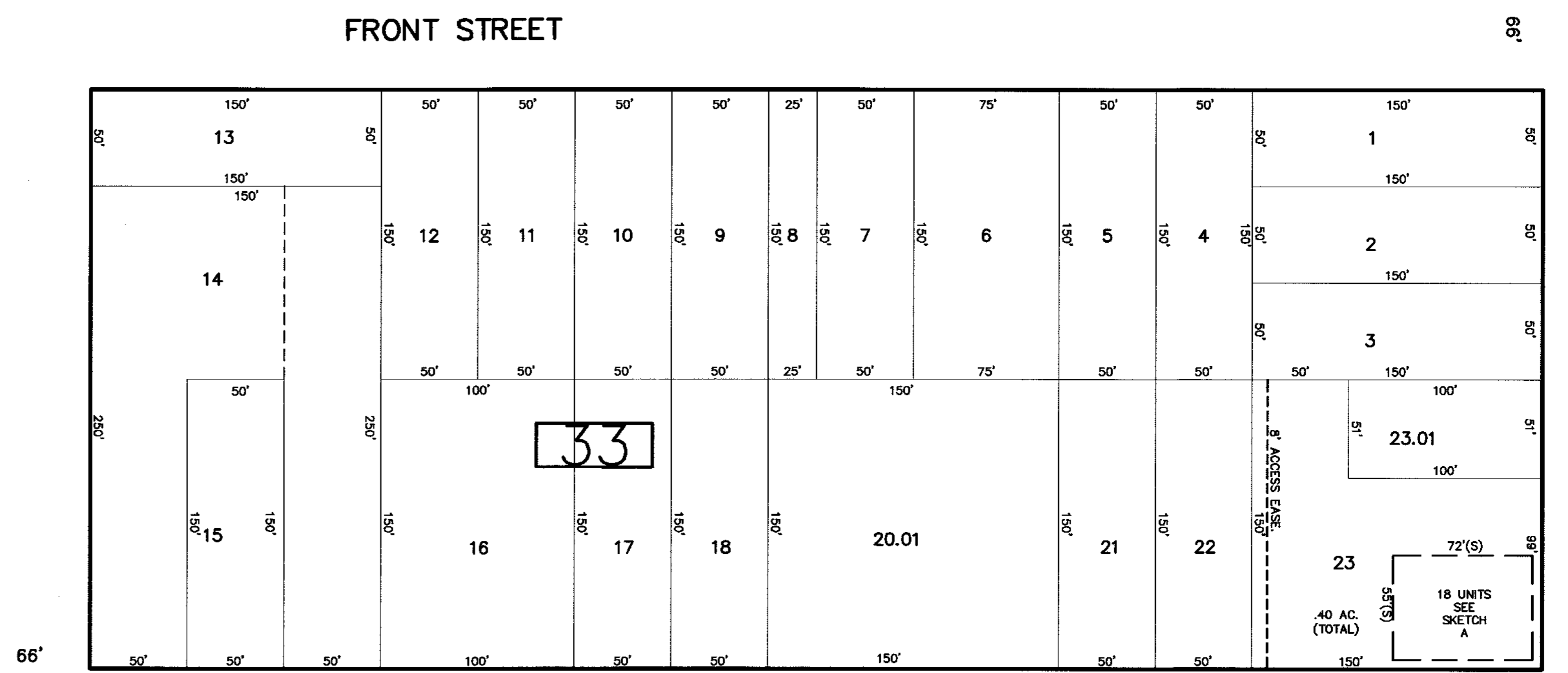
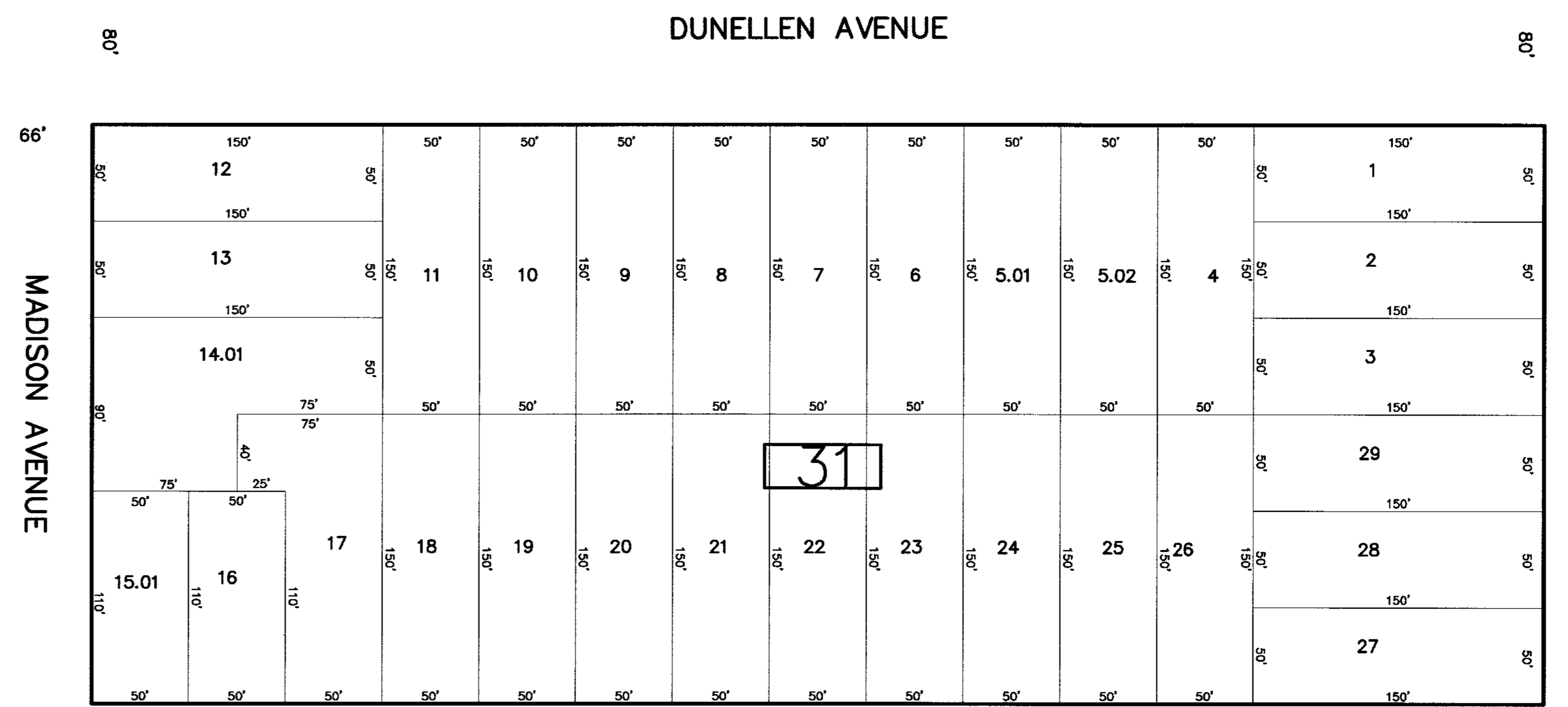
66'

80'

80'

80'

SHEET 10



SHEET 24

NEW JERSEY DEPARTMENT OF THE TREASURY
 DIVISION OF TAXATION
 APPROVED AS A TAX MAP PURSUANT TO THE AUTHORITY OF
 N.J.S.A. 54:1-15 AND N.J.S.A. 54:50-1
 FOR THE DIRECTOR, DIVISION OF TAXATION
Chad Miller CTA
 Chad P. Miller, CTA, Chief Property Administration
Shelby Kelly CTA
 Shelby Kelly, CTA, Principal Field Representative
 DATE: MAR 2 0 2017 SERIAL NO. 1079

TAX MAP
 BOROUGH OF DUNELLEN
 MIDDLESEX COUNTY, NEW JERSEY
 SCALE : 1"=50' DATE : DEC. 2016
 MICHAEL J. MCGURL, P.L.S.
 CME ASSOCIATES
 3141 BORDENTOWN AVENUE, PARLIN
 NEW JERSEY, 08859

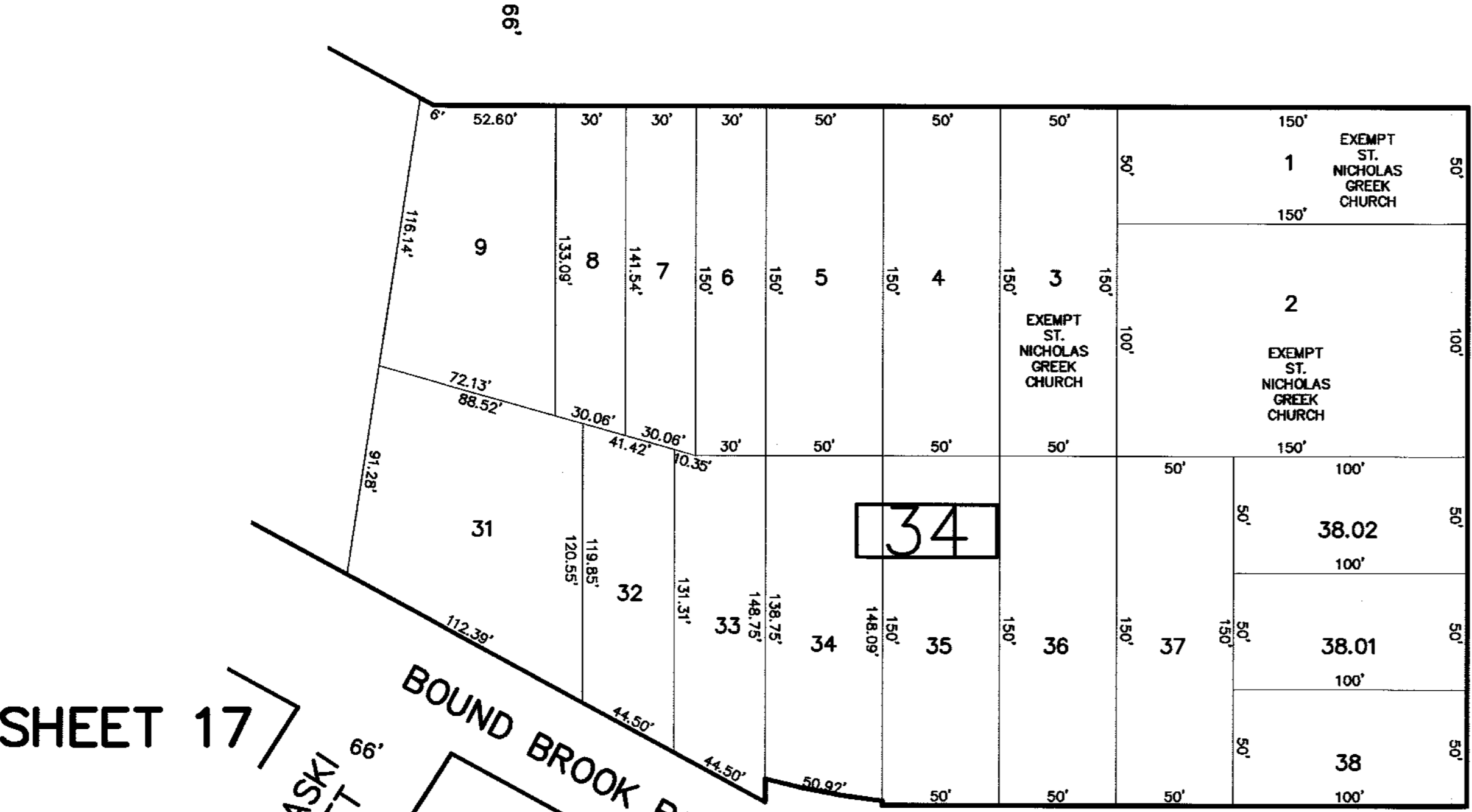
SHEET 15

BLOCK 33
 LOT 23
 FIRST FLOOR
 CO101-737.77 SQ. FT.
 CO102-654.31 SQ. FT.
 CO103-714.48 SQ. FT. EXEMPT DV
 CO104-831.95 SQ. FT.

2ND FLOOR
 CO201-907.59 SQ. FT.
 CO202-942.44 SQ. FT.
 CO203-913.58 SQ. FT.
 CO204-913.29 SQ. FT.
 CO205-968.48 SQ. FT.
 CO206-914.60 SQ. FT.
 CO207-870.12 SQ. FT.

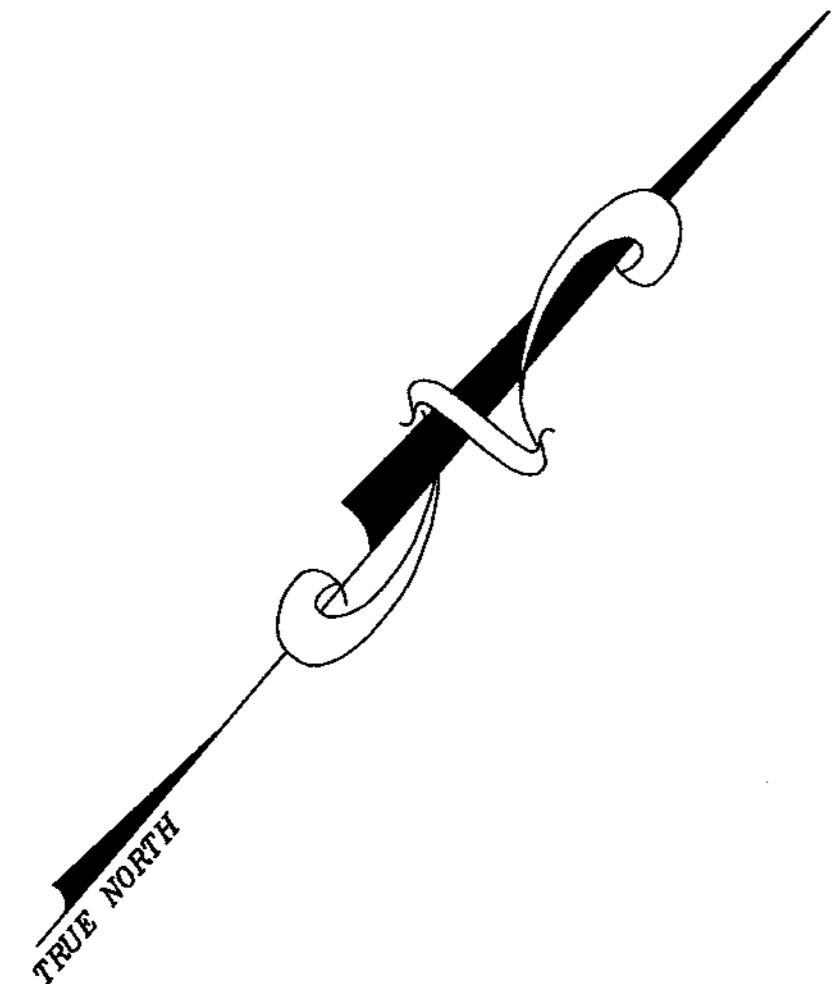
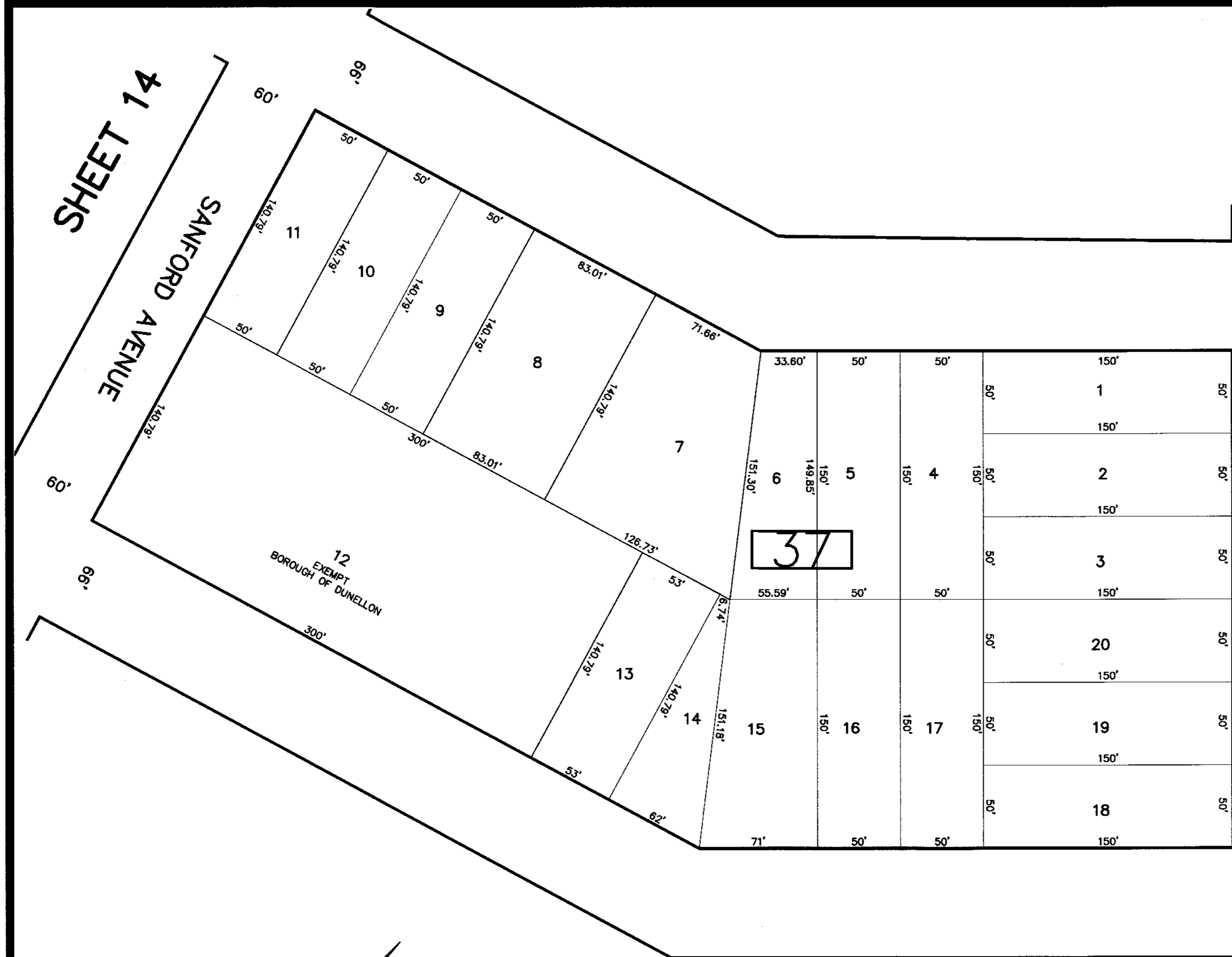
3RD FLOOR
 CO301-907.59 SQ. FT.
 CO302-942.44 SQ. FT.
 CO303-913.58 SQ. FT.
 CO304-913.29 SQ. FT.
 CO305-968.48 SQ. FT.
 CO306-914.60 SQ. FT.
 CO307-870.12 SQ. FT.

BLOCK 33
 LOT 23
 3 STORY WITH A BASEMENT
SKETCH A
 N.T.S.



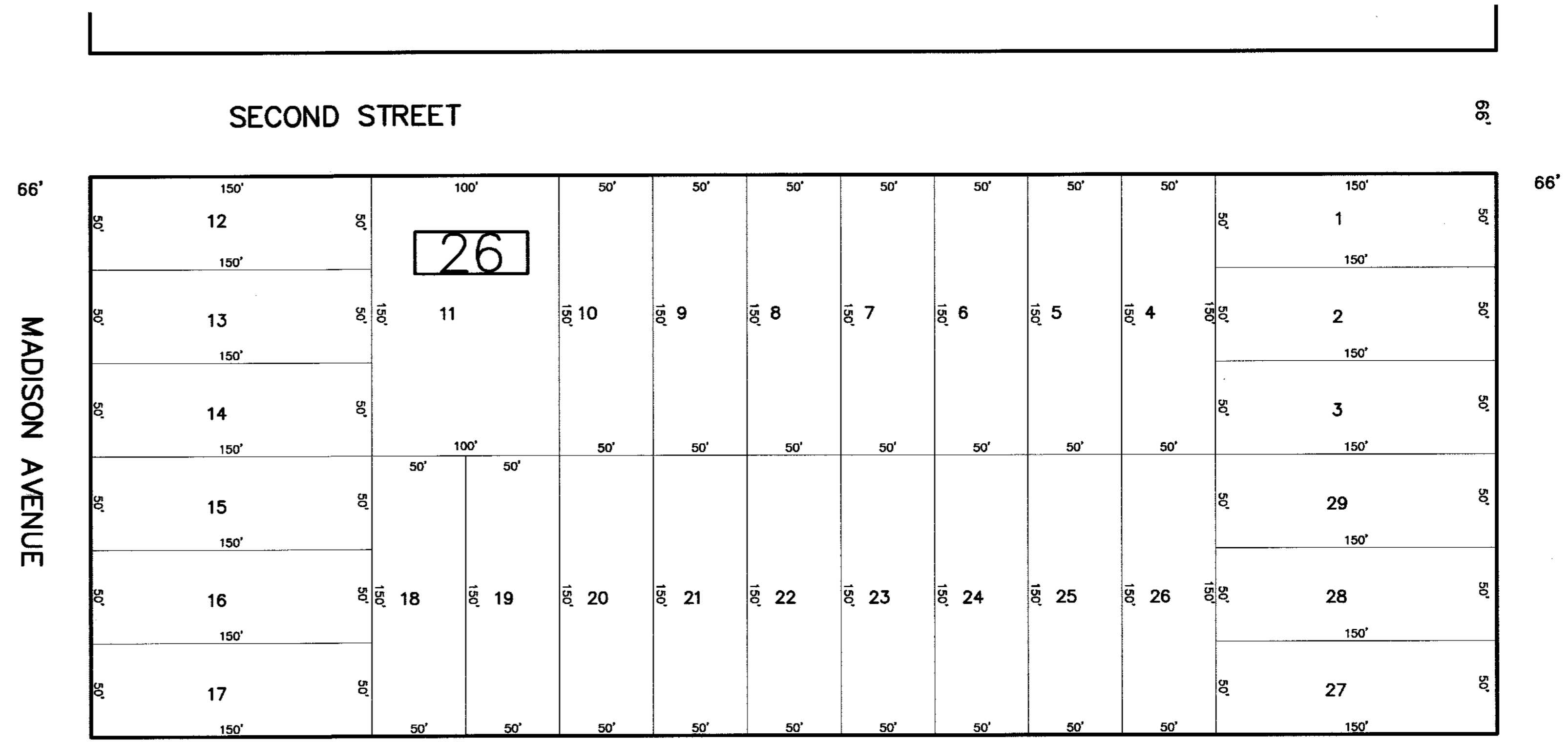
SHEET 17

THIS SHEET HAS BEEN DRAWN USING COMPUTER AIDED DRAFTING/DESIGN (CAD/D) AND COORDINATE GEOMETRY (COGO). A PORTION OF THIS SHEET MAYBE A DIGITIZED COPY OF THE TAX MAP ORIGINALLY PREPARED BY WALLACE M. GRAVES, JANUARY 1959. THE ORIGINAL MAP IS ON FILE IN THE OFFICE OF THE MUNICIPAL CLERK.



SHEET 15

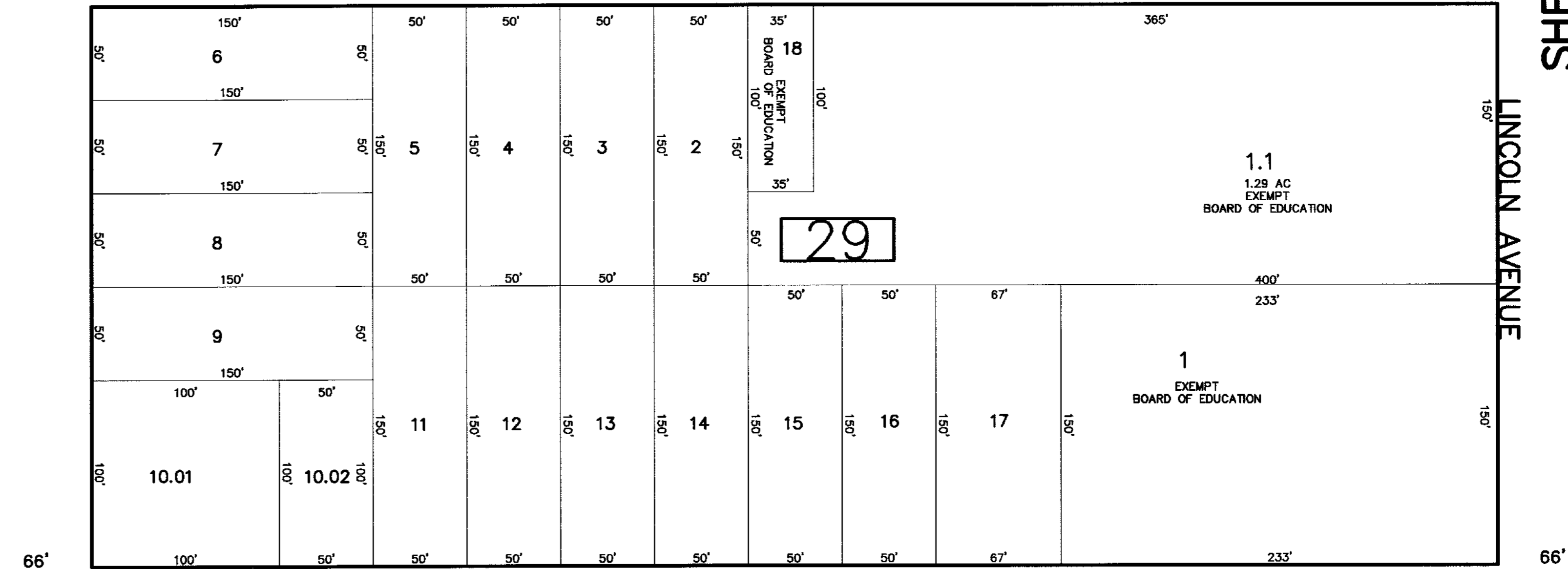
SHEET 11



MADISON AVENUE

SECOND STREET

FIRST STREET



LINCOLN AVENUE

DUNELLEN AVENUE

SHEET 9

NEW JERSEY DEPARTMENT OF THE TREASURY
 DIVISION OF TAXATION
 APPROVED AS A TAX MAP PURSUANT TO THE AUTHORITY OF
 N.J.S.A. 54:11-18 AND N.J.S.A. 54:50-1
 FOR THE DIRECTOR, DIVISION OF TAXATION
Shelly Reilly, CTA
 Shelly Reilly, CTA, Chief Property Administration
 DATE: MAR 20 2017 SERIAL NO. 1079

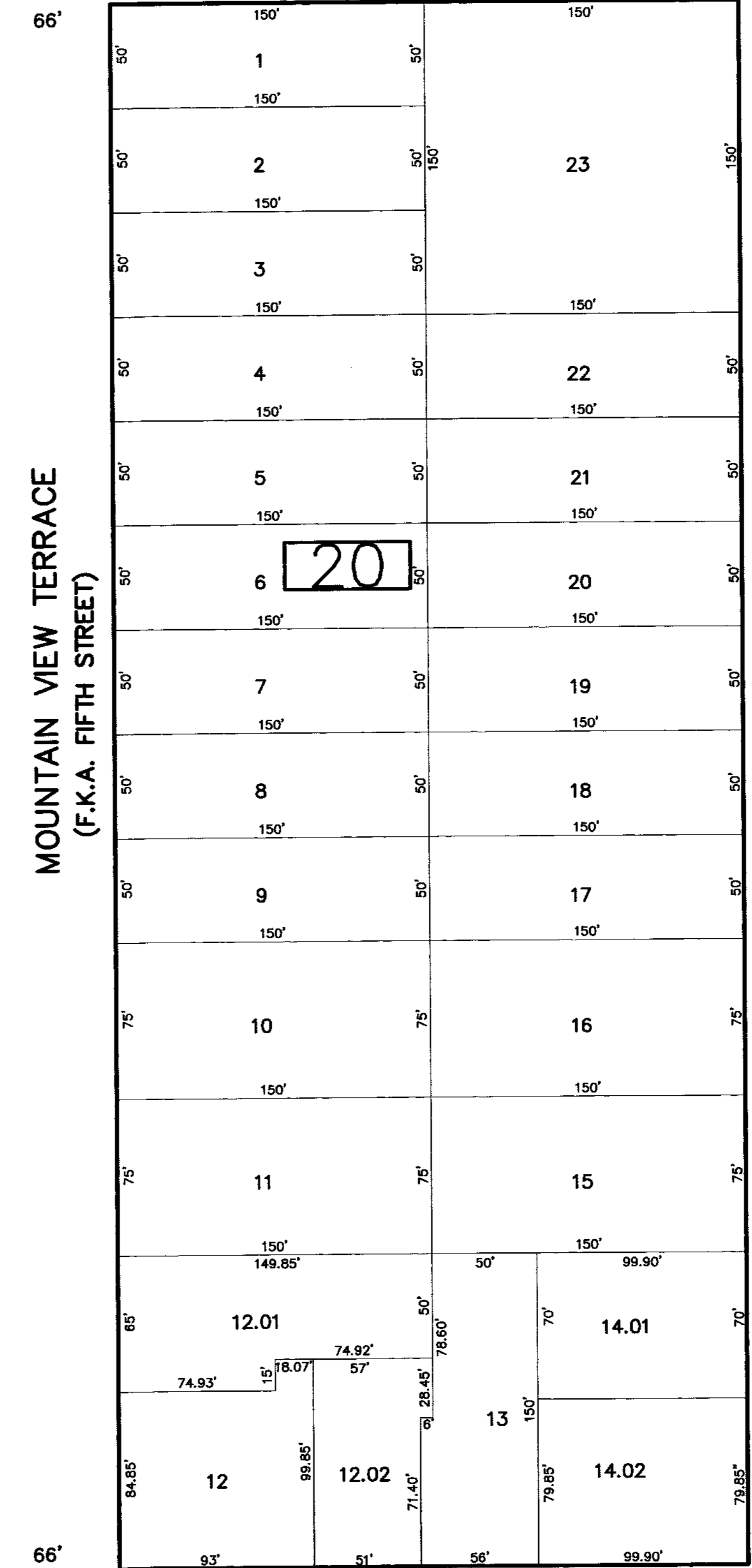
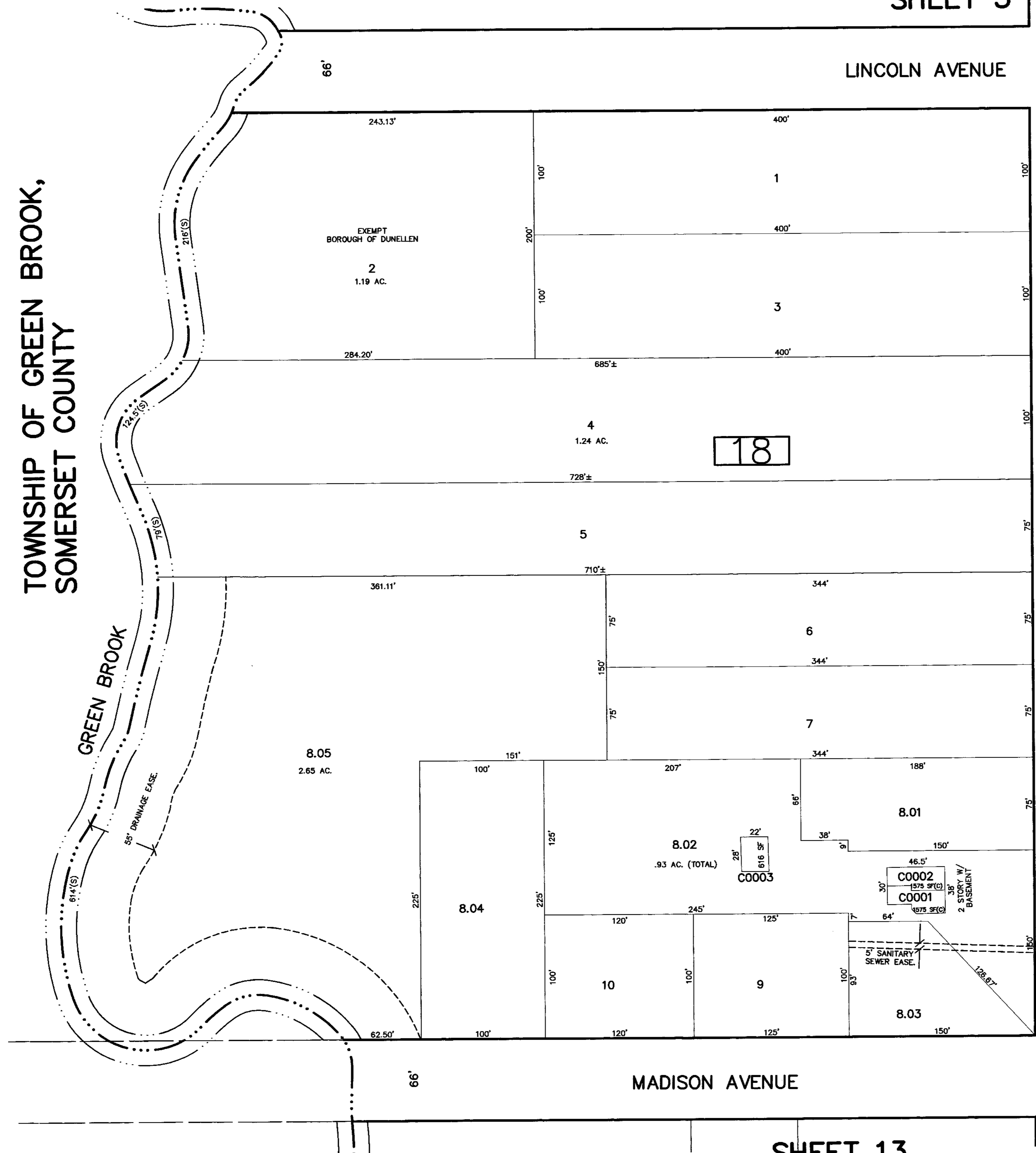
TAX MAP
 BOROUGH OF DUNELLEN
 MIDDLESEX COUNTY, NEW JERSEY
 SCALE : 1"=50' DATE : DEC. 2016
 MICHAEL J. MCGURL, P.L.S.
 CME ASSOCIATES
 3141 BORDENTOWN AVENUE, PARLIN
 NEW JERSEY, 08859

THIS SHEET HAS BEEN DRAWN USING COMPUTER AIDED DRAFTING/DESIGN (CAD/D) AND COORDINATE GEOMETRY (COGO). A PORTION OF THIS SHEET MAYBE A DIGITIZED COPY OF THE TAX MAP ORIGINALLY PREPARED BY WALLACE M. GRAVES, JANUARY 1989. THE ORIGINAL MAP IS ON FILE IN THE OFFICE OF THE MUNICIPAL CLERK.

SHEET 5

SHEET 6

TOWNSHIP OF GREEN BROOK,
SOMERSET COUNTY

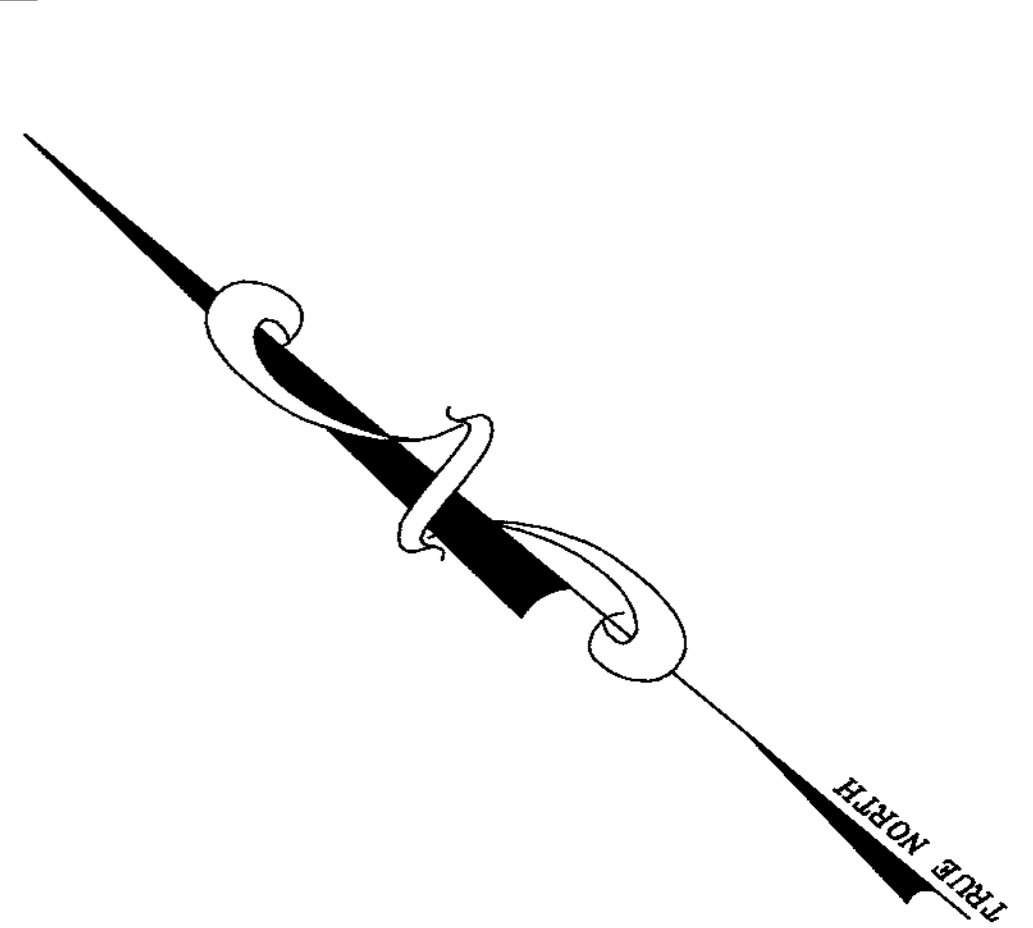


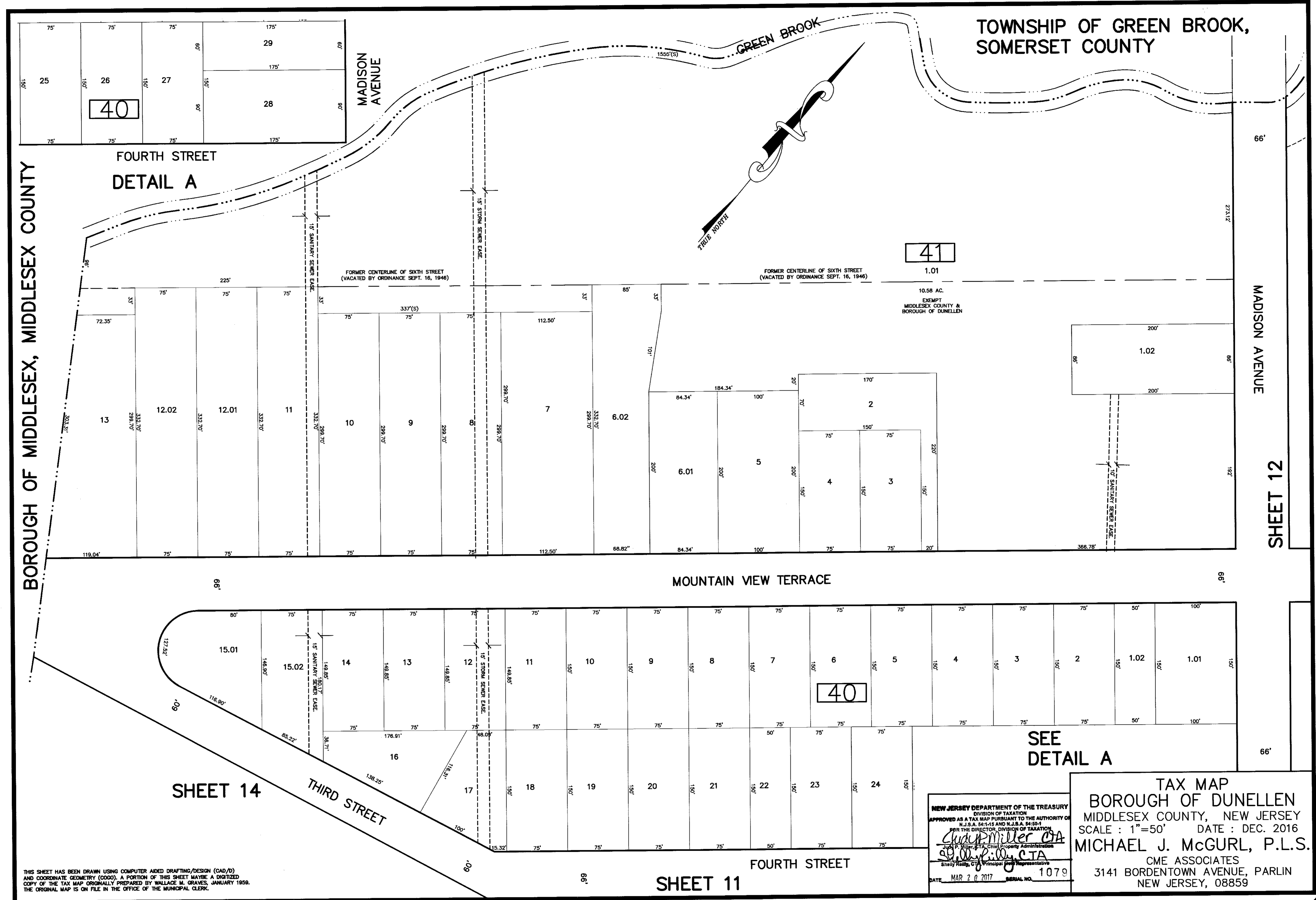
SHEET 13

TAX MAP
 BOROUGH OF DUNELLEN
 MIDDLESEX COUNTY, NEW JERSEY
 SCALE: 1"=50' DATE: DEC. 2016
 MICHAEL J. MCGURL, P.L.S.
 CME ASSOCIATES
 3141 BORDENTOWN AVENUE, PARLIN
 NEW JERSEY, 08859

NEW JERSEY DEPARTMENT OF THE TREASURY
 DIVISION OF TAXATION
 APPROVED AS A TAX MAP PURSUANT TO THE AUTHORITY OF
 N.J.S.A. 54:1-18 AND N.J.S.A. 54:5B-4
 FOR THE DIRECTOR, DIVISION OF TAXATION
Chad Miller DA
 Judy P. Miller, CTA, Chief Property Administration
Shelly Reilly, CTA
 DATE: MAR 20 2017 SERIAL NO. 1079

THIS SHEET HAS BEEN DRAWN USING COMPUTER AIDED DRAFTING/DESIGN (CAD/D) AND COORDINATE GEOMETRY (COGO). A PORTION OF THIS SHEET MAY BE A DIGITIZED COPY OF THE TAX MAP ORIGINALLY PREPARED BY WALLACE M. GRAVES, JANUARY 1959. THE ORIGINAL MAP IS ON FILE IN THE OFFICE OF THE MUNICIPAL CLERK.





BOROUGH OF MIDDLESEX, MIDDLESEX COUNTY

TOWNSHIP OF GREEN BROOK, SOMERSET COUNTY

FOURTH STREET
DETAIL A

MADISON AVENUE
SHEET 12

MOUNTAIN VIEW TERRACE

SHEET 14

THIRD STREET

SHEET 11

SEE
DETAIL A

TAX MAP
BOROUGH OF DUNELLEN
 MIDDLESEX COUNTY, NEW JERSEY
 SCALE : 1"=50' DATE : DEC. 2016
MICHAEL J. MCGURL, P.L.S.
 CME ASSOCIATES
 3141 BORDENTOWN AVENUE, PARLIN
 NEW JERSEY, 08859

NEW JERSEY DEPARTMENT OF THE TREASURY
 DIVISION OF TAXATION
 APPROVED AS A TAX MAP PURSUANT TO THE AUTHORITY OF
 N.J.S.A. 54-1-15 AND N.J.S.A. 54-59-1
 FOR THE DIRECTOR, DIVISION OF TAXATION
Chad Miller CTA
 Chad P. Miller, CTA, Chief Property Administration
Shelly Kelly CTA
 Shelly Kelly, CTA, Principal Field Representative
 DATE MAR 2 0 2017 SERIAL NO. 1079

THIS SHEET HAS BEEN DRAWN USING COMPUTER AIDED DRAFTING/DESIGN (CAD/D) AND COORDINATE GEOMETRY (COGO). A PORTION OF THIS SHEET MAYBE A DIGITIZED COPY OF THE TAX MAP ORIGINALLY PREPARED BY WALLACE H. GRAYES, JANUARY 1959. THE ORIGINAL MAP IS ON FILE IN THE OFFICE OF THE MUNICIPAL CLERK.

BOROUGH OF MIDDLESEX, MIDDLESEX COUNTY

SHEET 13

SHEET 11

FOURTH STREET


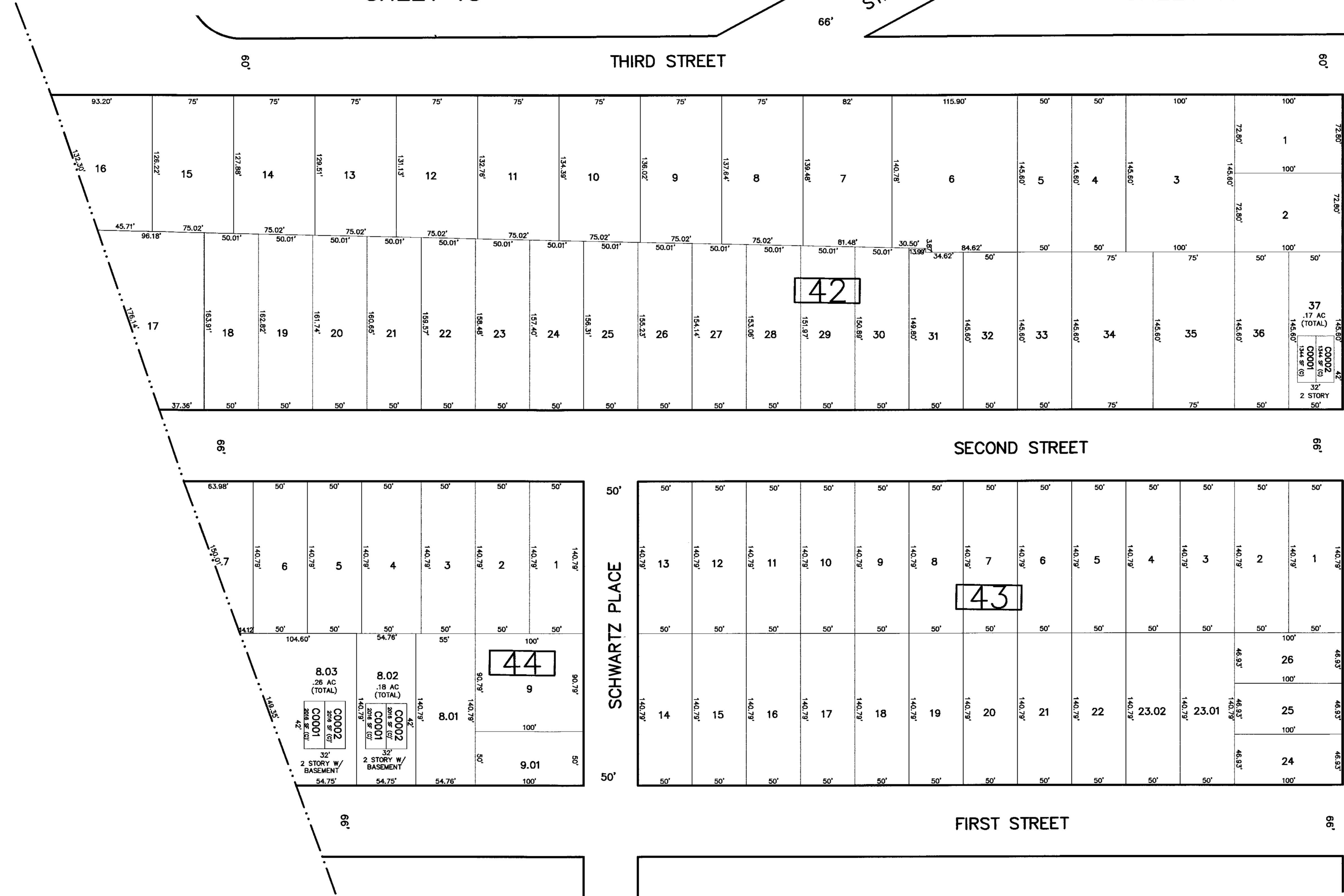
THIRD STREET

SANFORD AVENUE

SHEET 11

SHEET 10

SHEET 16


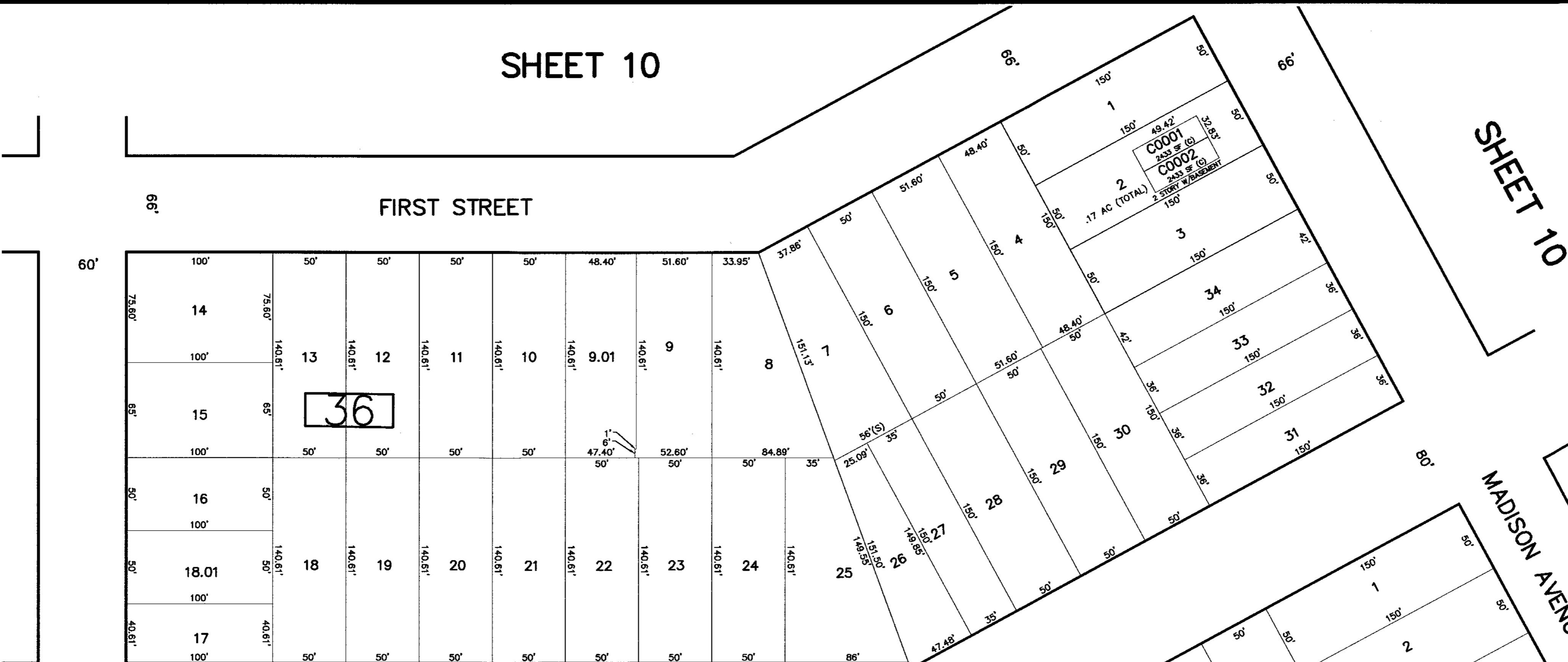


NEW JERSEY DEPARTMENT OF THE TREASURY
DIVISION OF TAXATION
APPROVED AS A TAX MAP PURSUANT TO THE AUTHORITY OF
N.J.S.A. 54:1-15 AND N.J.S.A. 54:50-1
FOR THE DIRECTOR, DIVISION OF TAXATION
Justin Miller, CTA
Justin P. Miller, CTA, Chief of Property Administration
Shelley Reilly, CTA, Principal Field Representative
DATE: MAR 2 0 2017 SERIAL NO. 1079

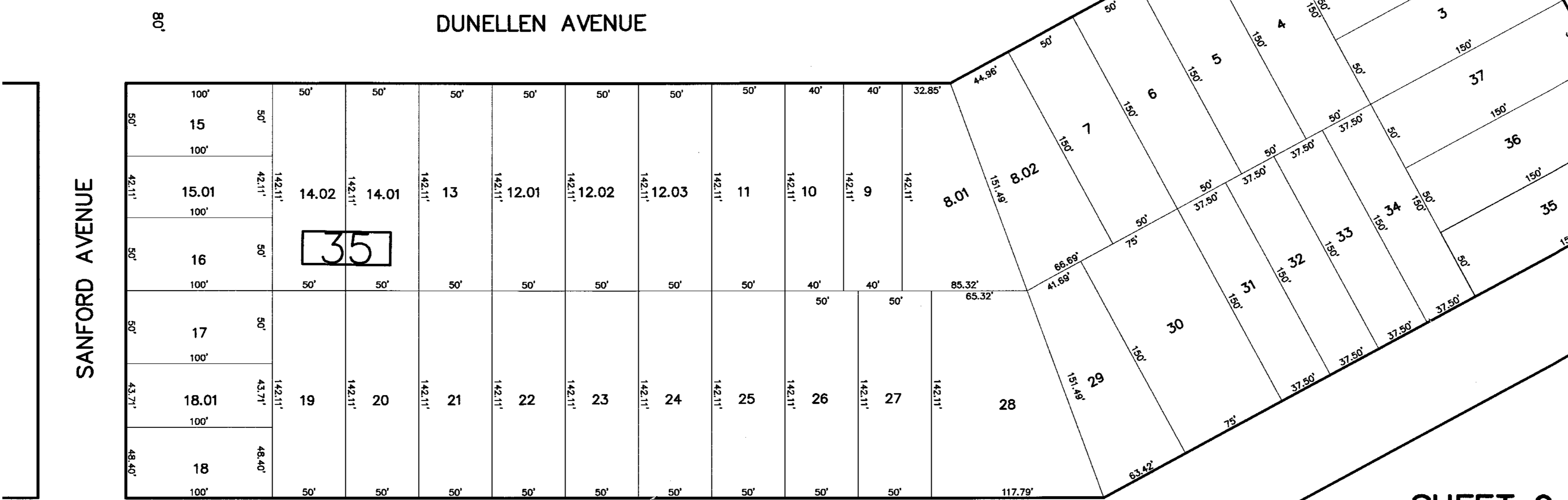
TAX MAP
BOROUGH OF DUNELLEN
MIDDLESEX COUNTY, NEW JERSEY
SCALE : 1"=50' DATE : DEC. 2016
MICHAEL J. MCGURL, P.L.S.
CME ASSOCIATES
3141 BORDENTOWN AVENUE, PARLIN
NEW JERSEY, 08859

THIS SHEET HAS BEEN DRAWN USING COMPUTER AIDED DRAFTING/DESIGN (CAD/D) AND COORDINATE GEOMETRY (COGO). A PORTION OF THIS SHEET MAYBE A DIGITIZED COPY OF THE TAX MAP ORIGINALLY PREPARED BY WALLACE M. GRAVES, JANUARY 1959. THE ORIGINAL MAP IS ON FILE IN THE OFFICE OF THE MUNICIPAL CLERK.

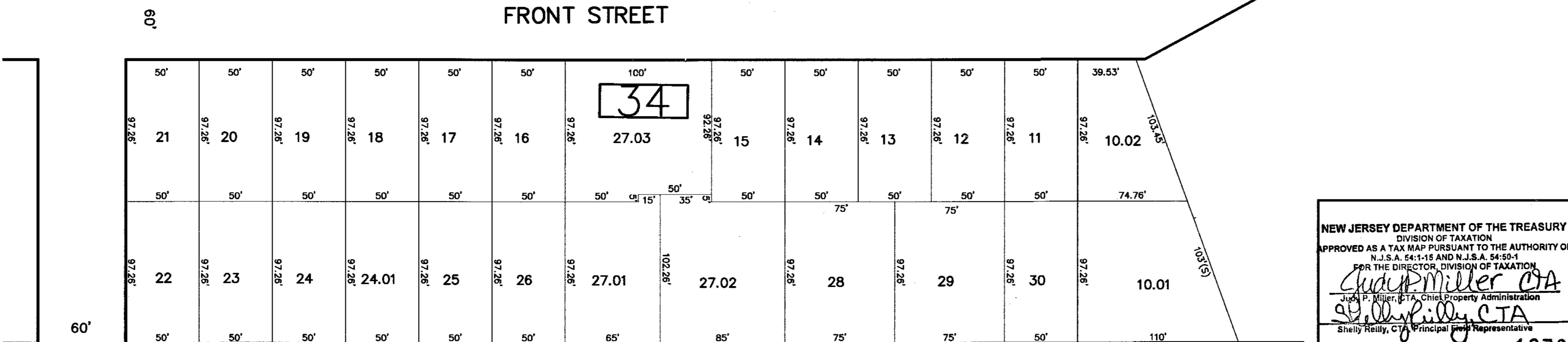
SHEET 10



SHEET 16



SHEET 9

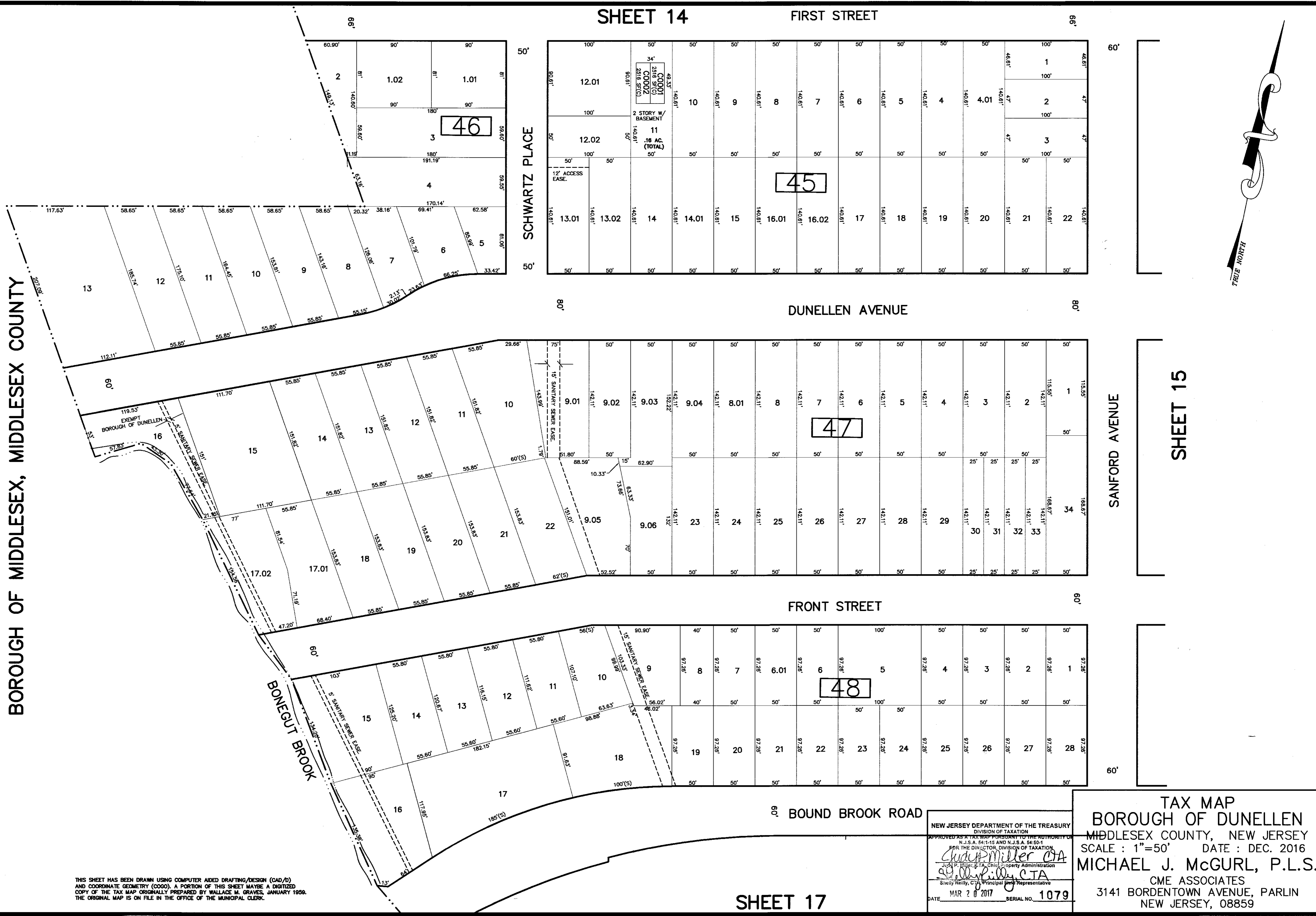


SHEET 17 BOUND BROOK ROAD

THIS SHEET HAS BEEN DRAWN USING COMPUTER AIDED DRAFTING/DESIGN (CAD/D) AND COORDINATE GEOMETRY (COGO). A PORTION OF THIS SHEET MAYBE A DIGITIZED COPY OF THE TAX MAP ORIGINALLY PREPARED BY WALLACE M. GRAVES, JANUARY 1999. THE ORIGINAL MAP IS ON FILE IN THE OFFICE OF THE MUNICIPAL CLERK.

NEW JERSEY DEPARTMENT OF THE TREASURY
DIVISION OF TAXATION
APPROVED AS A TAX MAP PURSUANT TO THE AUTHORITY OF
N.J.S.A. 54:118 AND N.J.S.A. 54:50-1
FOR THE DIRECTOR, DIVISION OF TAXATION
Judith Miller, CTA
Judith Miller, CTA, Chief Property Administration
Shelly Reilly, CTA
Shelly Reilly, CTA, Principal Property Representative
DATE: MAR 2 0 2017 SERIAL NO. 1079

TAX MAP
BOROUGH OF DUNELLEN
MIDDLESEX COUNTY, NEW JERSEY
SCALE : 1"=50' DATE : DEC. 2016
MICHAEL J. MCGURL, P.L.S.
CME ASSOCIATES
3141 BORDENTOWN AVENUE, PARLIN
NEW JERSEY, 08859



SHEET 14

FIRST STREET

SCHWARTZ PLACE

DUNELLEN AVENUE

SANFORD AVENUE

FRONT STREET

BOUND BROOK ROAD

BONEGUT BROOK

BOROUGH OF MIDDLESEX, MIDDLESEX COUNTY

SHEET 15

SHEET 17

THIS SHEET HAS BEEN DRAWN USING COMPUTER AIDED DRAFTING/DESIGN (CAD/D) AND COORDINATE GEOMETRY (COGO). A PORTION OF THIS SHEET MAYBE A DIGITIZED COPY OF THE TAX MAP ORIGINALLY PREPARED BY WALLACE M. GRAVES, JANUARY 1959. THE ORIGINAL MAP IS ON FILE IN THE OFFICE OF THE MUNICIPAL CLERK.

NEW JERSEY DEPARTMENT OF THE TREASURY
 DIVISION OF TAXATION
 APPROVED AS A TAX MAP FOR DUNELLEN TO THE AUTHORITY OF
 N.J.S.A. 54:1-19 AND N.J.S.A. 54:5-1
 FOR THE DIRECTOR, DIVISION OF TAXATION
Chad Miller CTA
 J. Paul Miller, P.A. Chief Property Administration
 Sincerely, Chad Miller, CTA Representative
 DATE: MAR 20 2017 SERIAL NO. 1079

TAX MAP
 BOROUGH OF DUNELLEN
 MIDDLESEX COUNTY, NEW JERSEY
 SCALE: 1"=50' DATE: DEC. 2016
 MICHAEL J. MCGURL, P.L.S.
 CME ASSOCIATES
 3141 BORDENTOWN AVENUE, PARLIN
 NEW JERSEY, 08859

SHEET 16

SHEET 15

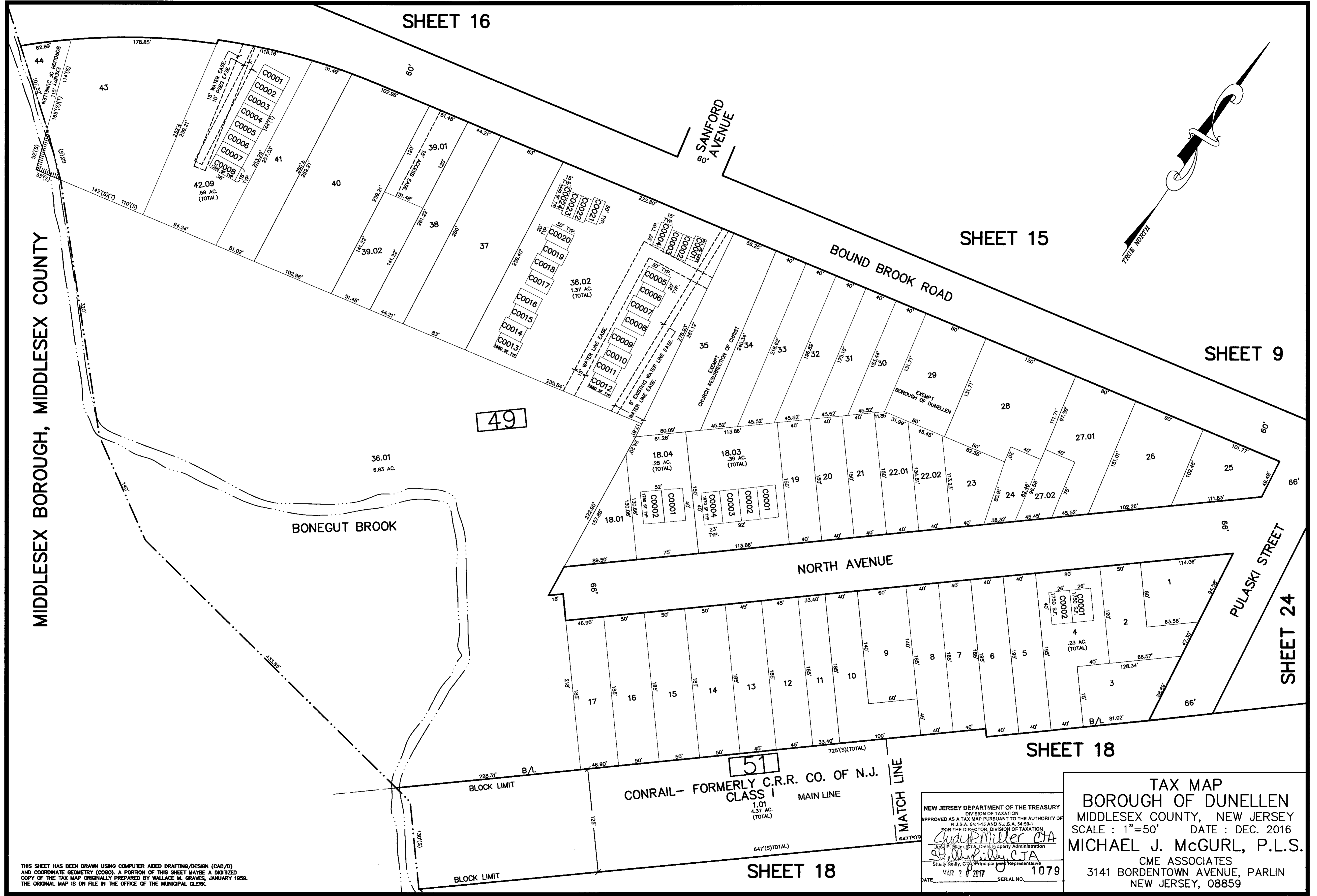
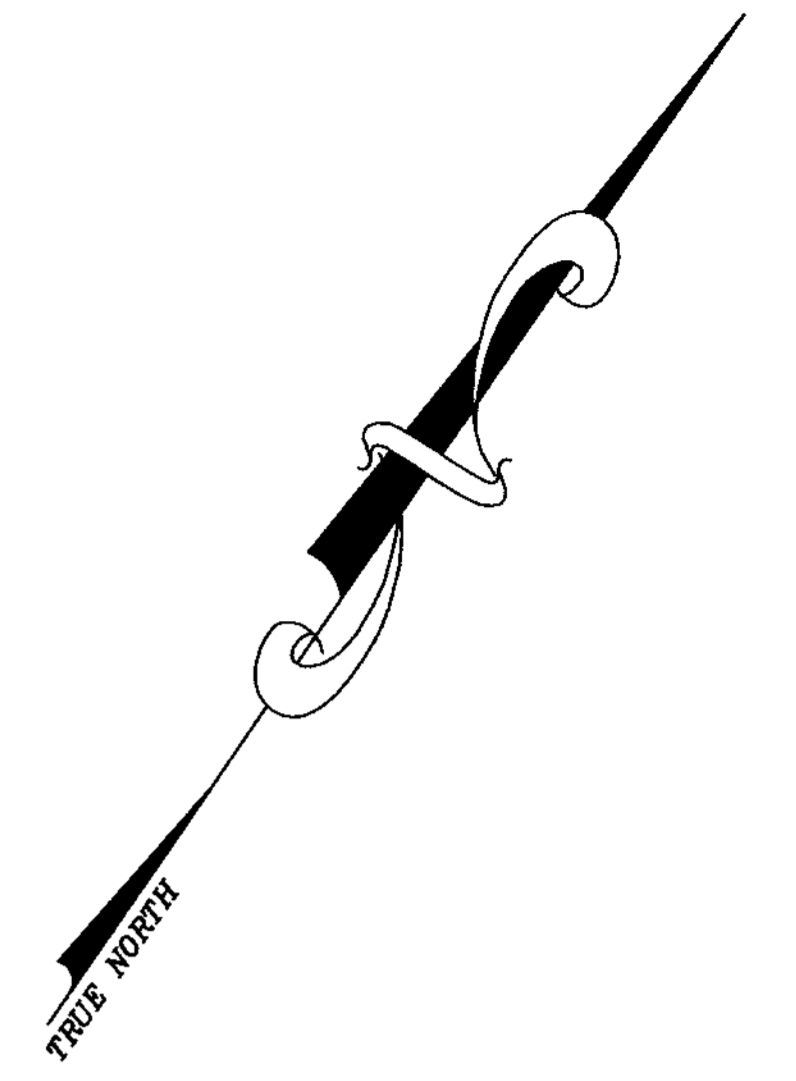
SHEET 9

SHEET 24

SHEET 18

SHEET 18

MIDDLESEX BOROUGH, MIDDLESEX COUNTY



49

51

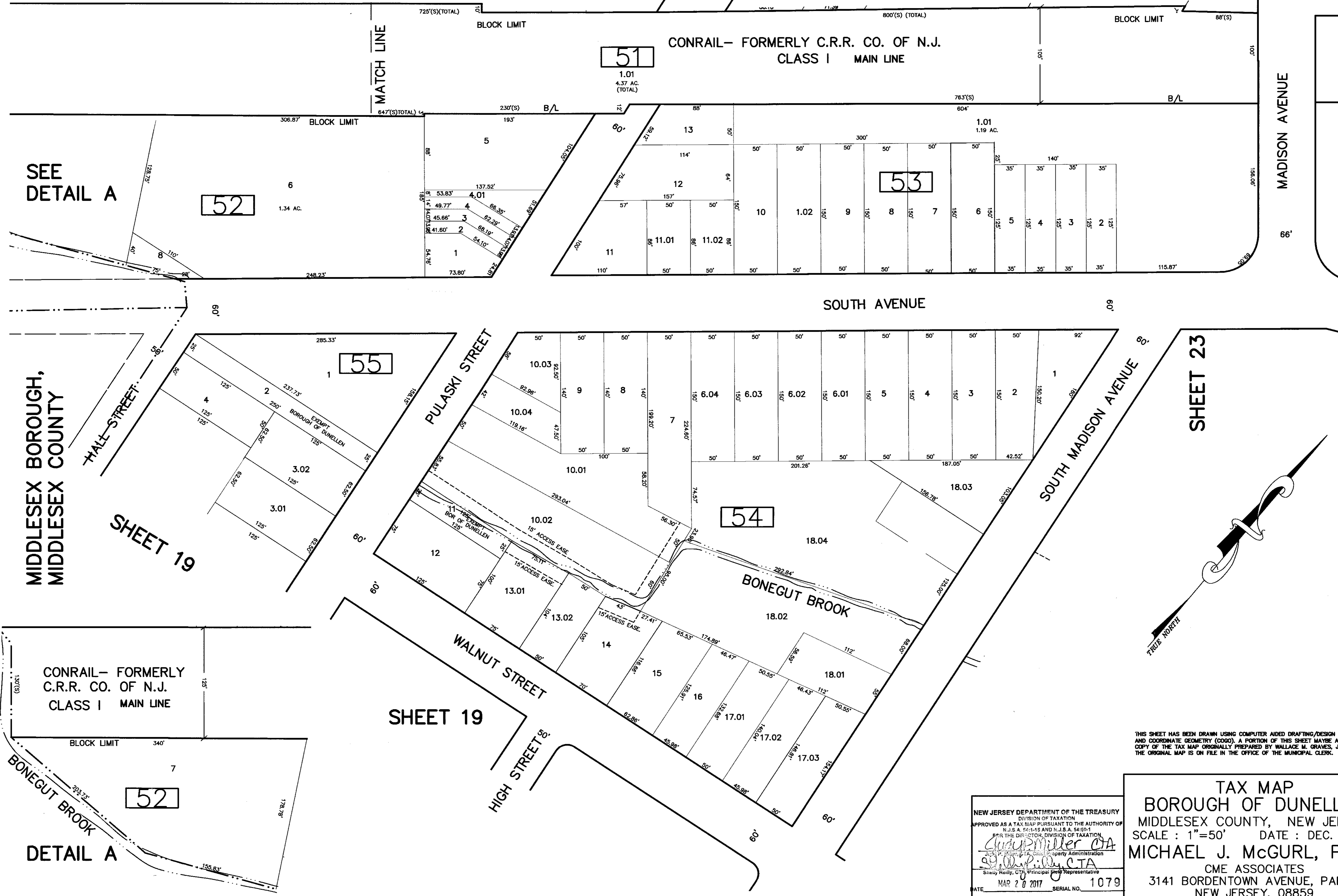
THIS SHEET HAS BEEN DRAWN USING COMPUTER AIDED DRAFTING/DESIGN (CAD/D) AND COORDINATE GEOMETRY (COGO). A PORTION OF THIS SHEET MAY BE A DIGITIZED COPY OF THE TAX MAP ORIGINALLY PREPARED BY WALLACE M. GRAVES, JANUARY 1959. THE ORIGINAL MAP IS ON FILE IN THE OFFICE OF THE MUNICIPAL CLERK.

CONRAIL - FORMERLY C.R.R. CO. OF N.J. CLASS I MAIN LINE

MATCH LINE

NEW JERSEY DEPARTMENT OF THE TREASURY DIVISION OF TAXATION APPROVED AS A TAX MAP PURSUANT TO THE AUTHORITY OF N.J.S.A. 54:1-15 AND N.J.S.A. 54:50-1 FOR THE DIRECTOR, DIVISION OF TAXATION
John P. Miller, CTA, Chief, Property Administration
Sue Kelly, CTA, Principal Property Representative
DATE: MAR 7 2017 SERIAL NO. 1079

TAX MAP BOROUGH OF DUNELLEN MIDDLESEX COUNTY, NEW JERSEY SCALE: 1"=50' DATE: DEC. 2016 MICHAEL J. MCGURL, P.L.S. CME ASSOCIATES 3141 BORDENTOWN AVENUE, PARLIN NEW JERSEY, 08859



SEE
DETAIL A

52

51

53

55

54

SHEET 19

SHEET 19

SHEET 23

CONRAIL - FORMERLY
C.R.R. CO. OF N.J.
CLASS I MAIN LINE

52

DETAIL A

THIS SHEET HAS BEEN DRAWN USING COMPUTER AIDED DRAFTING/DESIGN (CAD/D) AND COORDINATE GEOMETRY (COGO). A PORTION OF THIS SHEET MAYBE A DIGITIZED COPY OF THE TAX MAP ORIGINALLY PREPARED BY WALLACE M. GRAVES, JANUARY 1956. THE ORIGINAL MAP IS ON FILE IN THE OFFICE OF THE MUNICIPAL CLERK.

NEW JERSEY DEPARTMENT OF THE TREASURY
DIVISION OF TAXATION
APPROVED AS A TAX MAP PURSUANT TO THE AUTHORITY OF
N.J.S.A. 54:1-15 AND N.J.S.A. 54:5-1
FOR THE DIRECTOR, DIVISION OF TAXATION
Andrew Miller CTA
Sneyly Realty, CTA, Principal Party Representative
DATE: MAR 20 2017 SERIAL NO. 1079

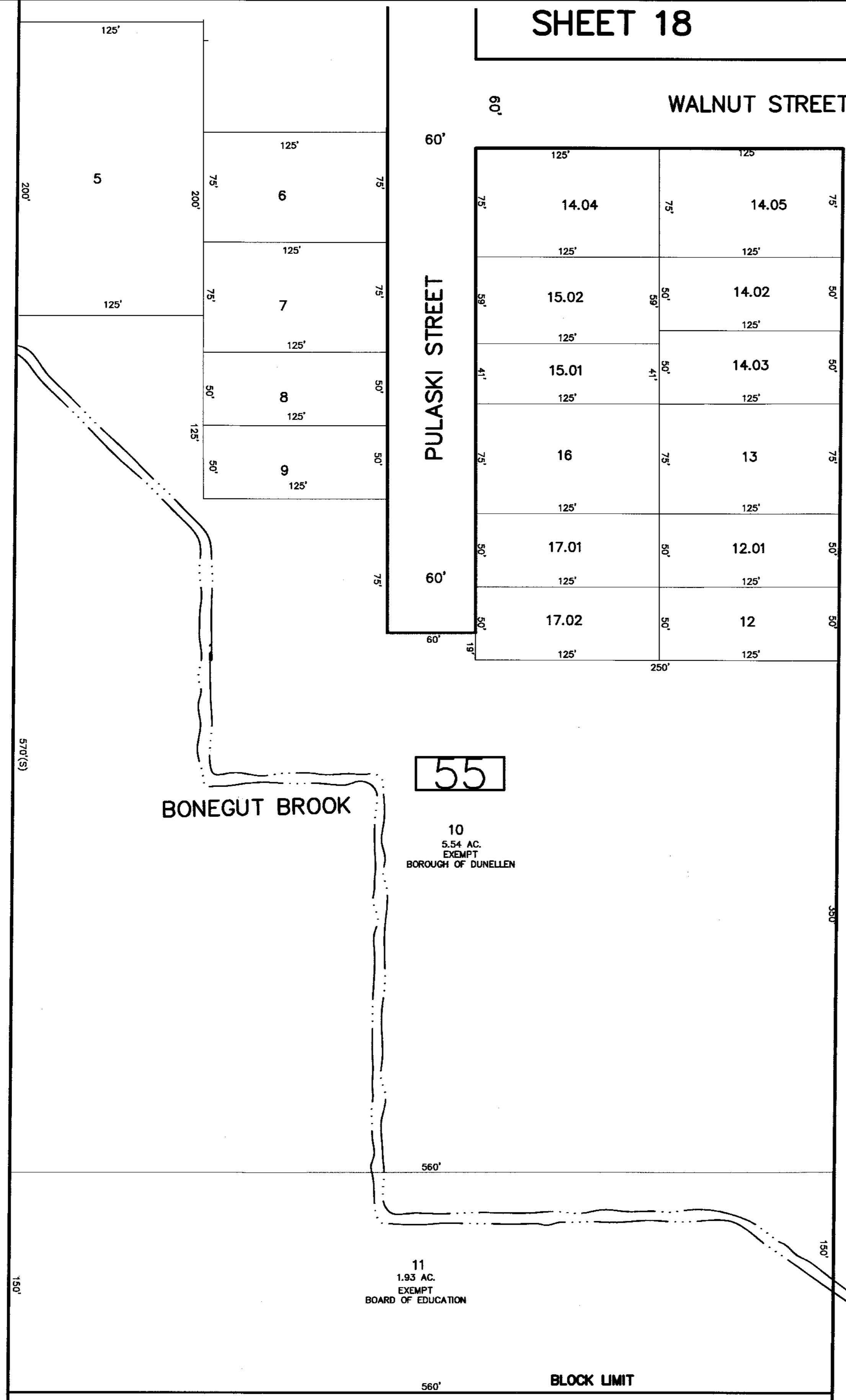
TAX MAP
BOROUGH OF DUNELLEN
MIDDLESEX COUNTY, NEW JERSEY
SCALE: 1"=50' DATE: DEC. 2016
MICHAEL J. MCGURL, P.L.S.
CME ASSOCIATES
3141 BORDENTOWN AVENUE, PARLIN
NEW JERSEY, 08859

PISCATAWAY TOWNSHIP, MIDDLESEX COUNTY

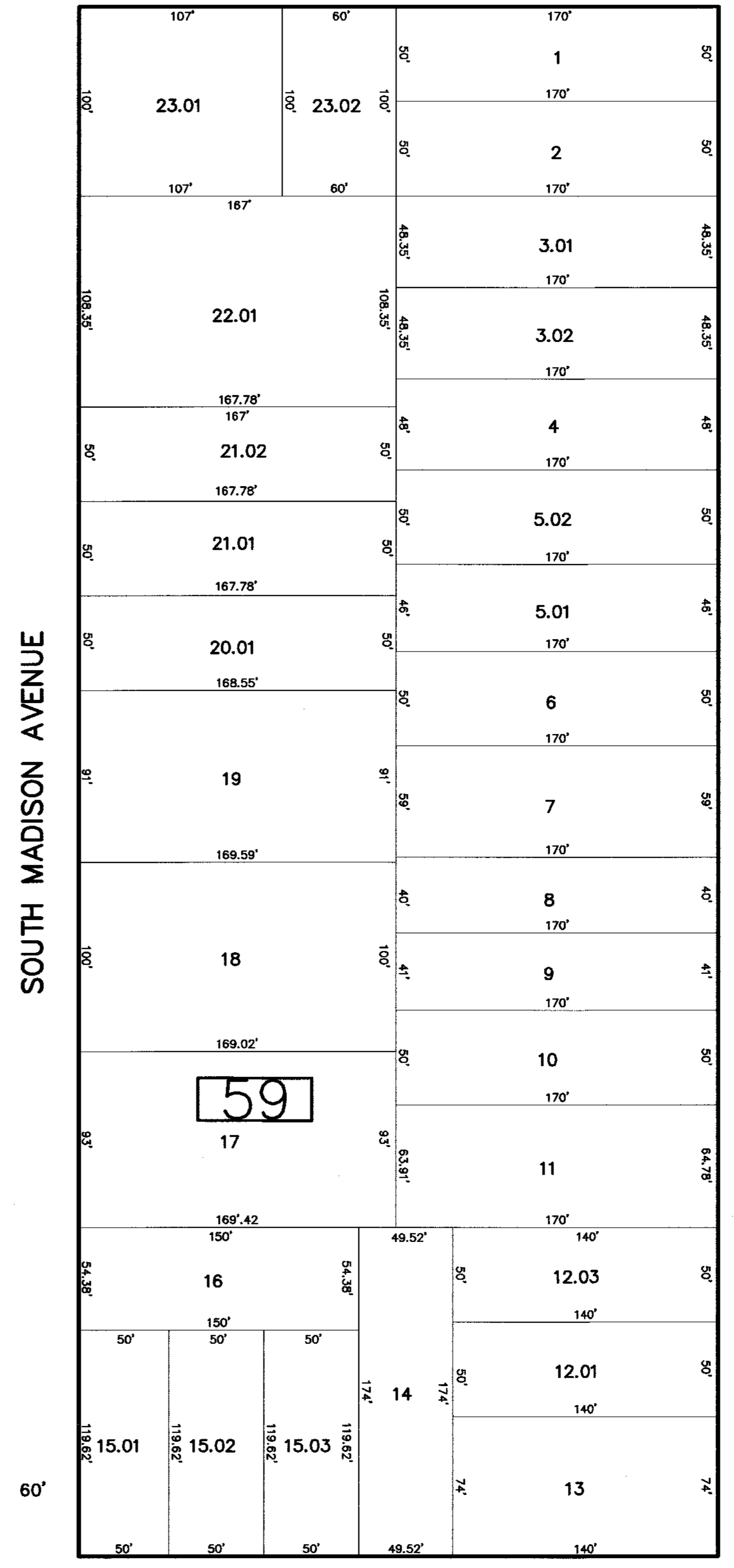
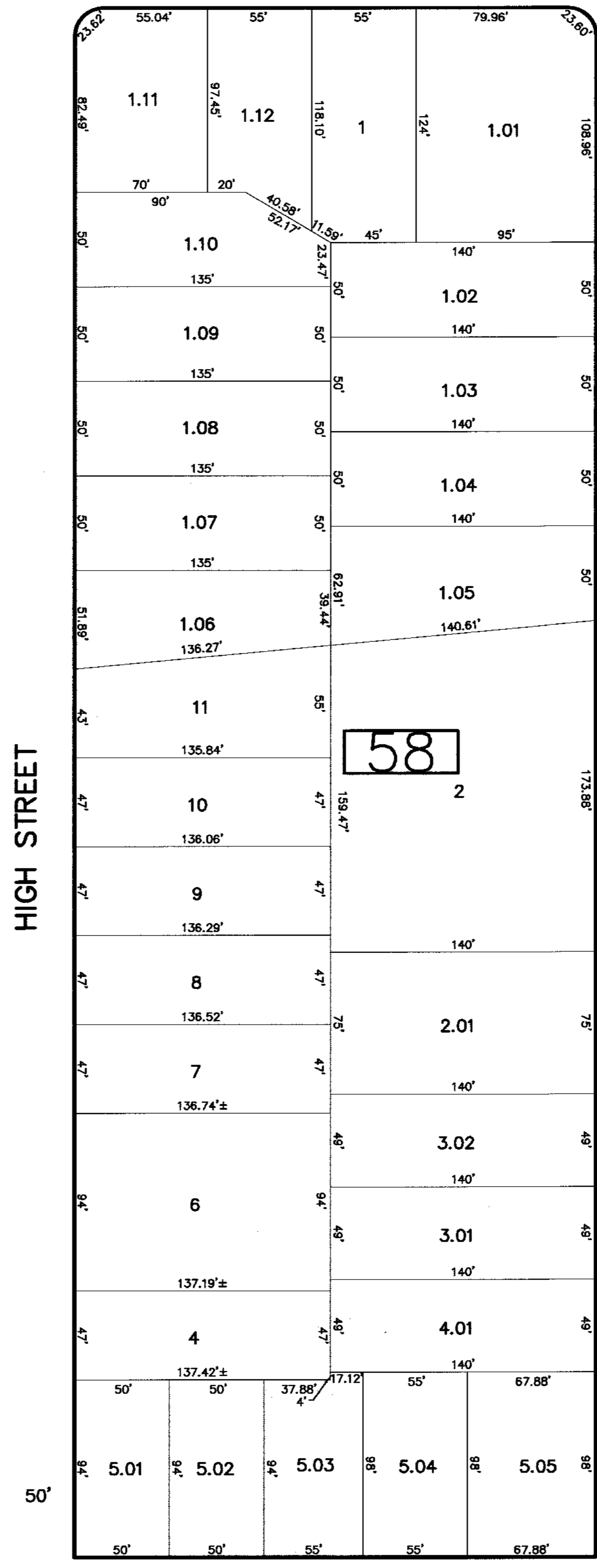
HALL STREET

SHEET 18

SHEET 23




SHEET 20



SHEET 22

SHEET 21



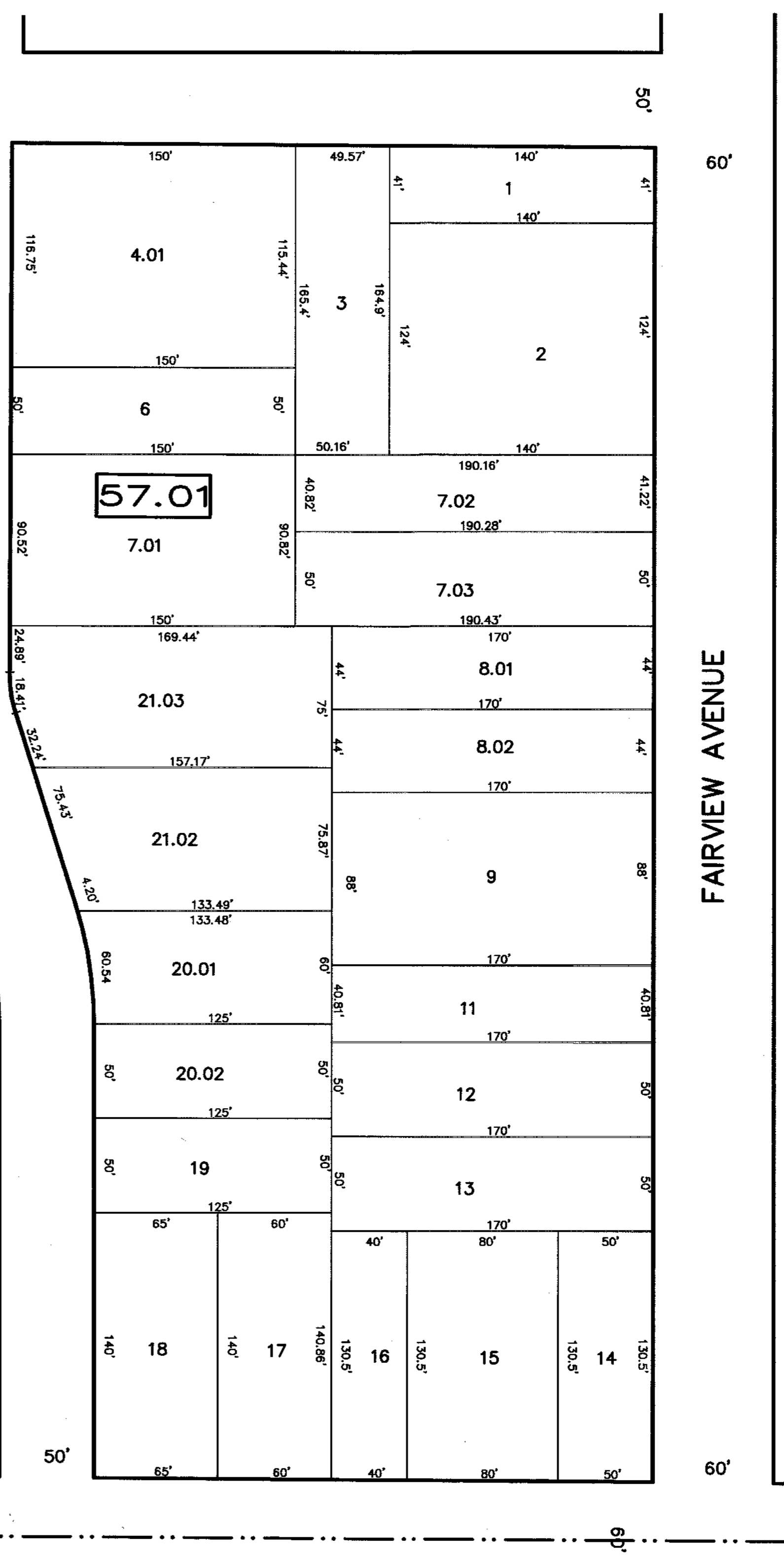
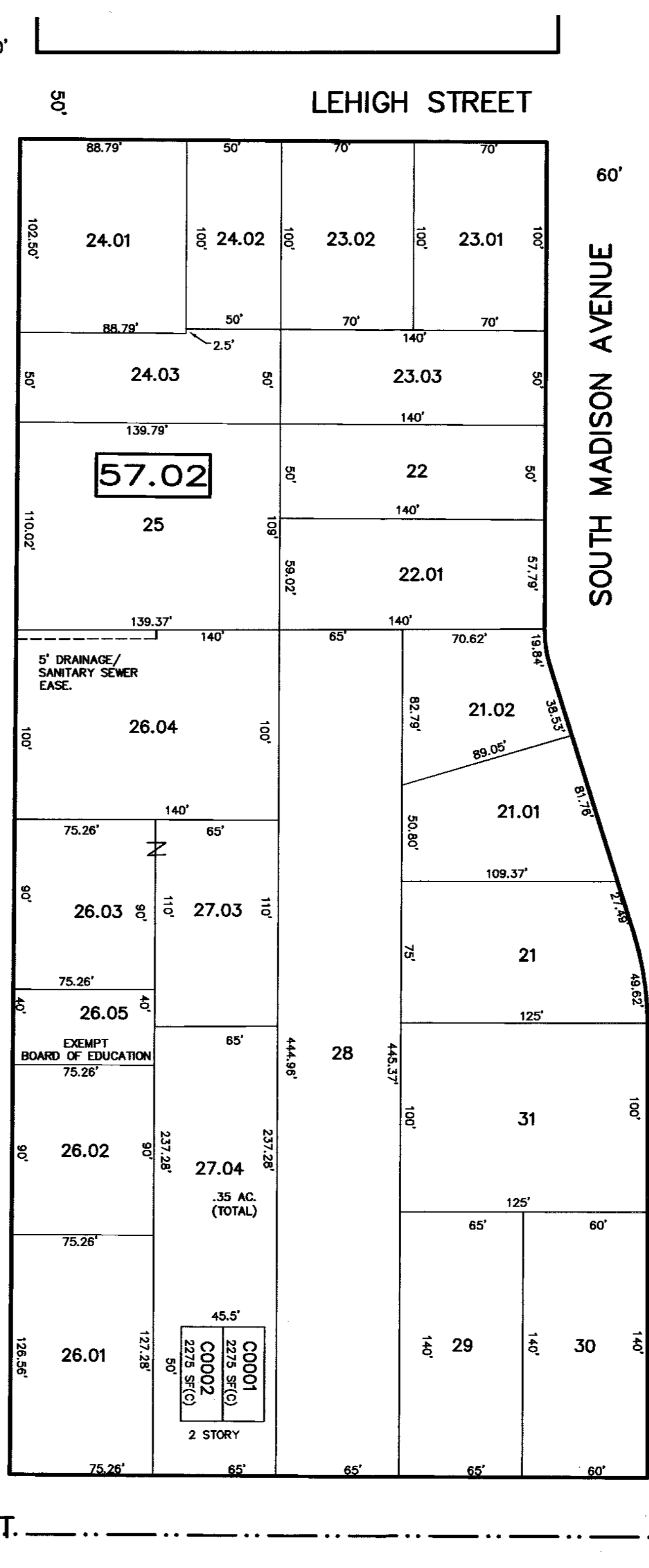
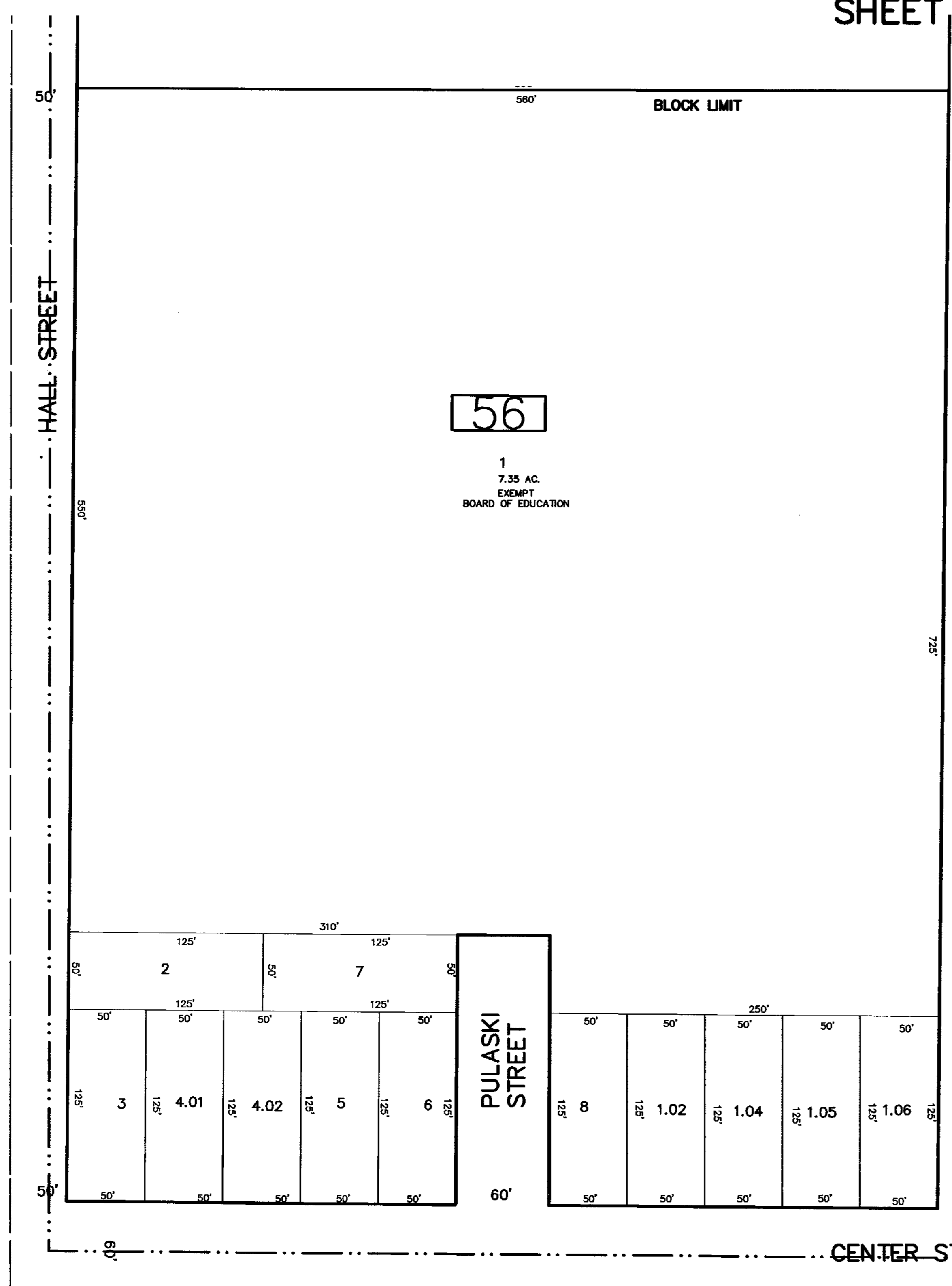
NEW JERSEY DEPARTMENT OF THE TREASURY
 DIVISION OF TAXATION
 APPROVED AS A TAX MAP PURSUANT TO THE AUTHORITY OF
 N.J.S.A. 54:1-15 AND N.J.S.A. 54:50-1
 FOR THE DIRECTOR, DIVISION OF TAXATION
Chad Miller CA
 Chad Miller, CTA, Chief Property Administration
Michael J. McGurl P.L.S.
 Michael J. McGurl, CTA, Principal Property Representative
 DATE: MAR 20 2017 SERIAL NO. 1079

TAX MAP
 BOROUGH OF DUNELLEN
 MIDDLESEX COUNTY, NEW JERSEY
 SCALE : 1"=50' DATE : DEC. 2016
 MICHAEL J. MCGURL, P.L.S.
 CME ASSOCIATES
 3141 BORDENTOWN AVENUE, PARLIN
 NEW JERSEY, 08859

THIS SHEET HAS BEEN DRAWN USING COMPUTER AIDED DRAFTING/DESIGN (CAD/D) AND COORDINATE GEOMETRY (COGO). A PORTION OF THIS SHEET MAY BE A DIGITIZED COPY OF THE TAX MAP ORIGINALLY PREPARED BY WALLACE M. GRAVES, JANUARY 1959. THE ORIGINAL MAP IS ON FILE IN THE OFFICE OF THE MUNICIPAL CLERK.

PISCATAWAY TOWNSHIP, MIDDLESEX COUNTY

SHEET 19



SHEET 21

PISCATAWAY TOWNSHIP, MIDDLESEX COUNTY

THIS SHEET HAS BEEN DRAWN USING COMPUTER AIDED DRAFTING/DESIGN (CAD/D) AND COORDINATE GEOMETRY (COGO). A PORTION OF THIS SHEET MAYBE A DIGITIZED COPY OF THE TAX MAP ORIGINALLY PREPARED BY WALLACE M. GRAVES, JANUARY 1959. THE ORIGINAL MAP IS ON FILE IN THE OFFICE OF THE MUNICIPAL CLERK.

NEW JERSEY DEPARTMENT OF THE TREASURY
DIVISION OF TAXATION
APPROVED AS A TAX MAP PURSUANT TO THE AUTHORITY OF
N.J.S.A. 54:1-15 AND N.J.S.A. 54:50-1
FOR THE DIRECTOR, DIVISION OF TAXATION
Chad Miller CA
Chad P. Miller, CTA, Chief Property Administration
Shelly P. Kelly CTA
Shelly P. Kelly, CTA, Principal Property Representative
DATE: MAR 20 2017 SERIAL NO. 1079


TAX MAP
BOROUGH OF DUNELLEN
MIDDLESEX COUNTY, NEW JERSEY
SCALE: 1"=50' DATE: DEC. 2016
MICHAEL J. MCGURL, P.L.S.
CME ASSOCIATES
3141 BORDENTOWN AVENUE, PARLIN
NEW JERSEY, 08859

SHEET 19

LEHIGH STREET

SHEET 20

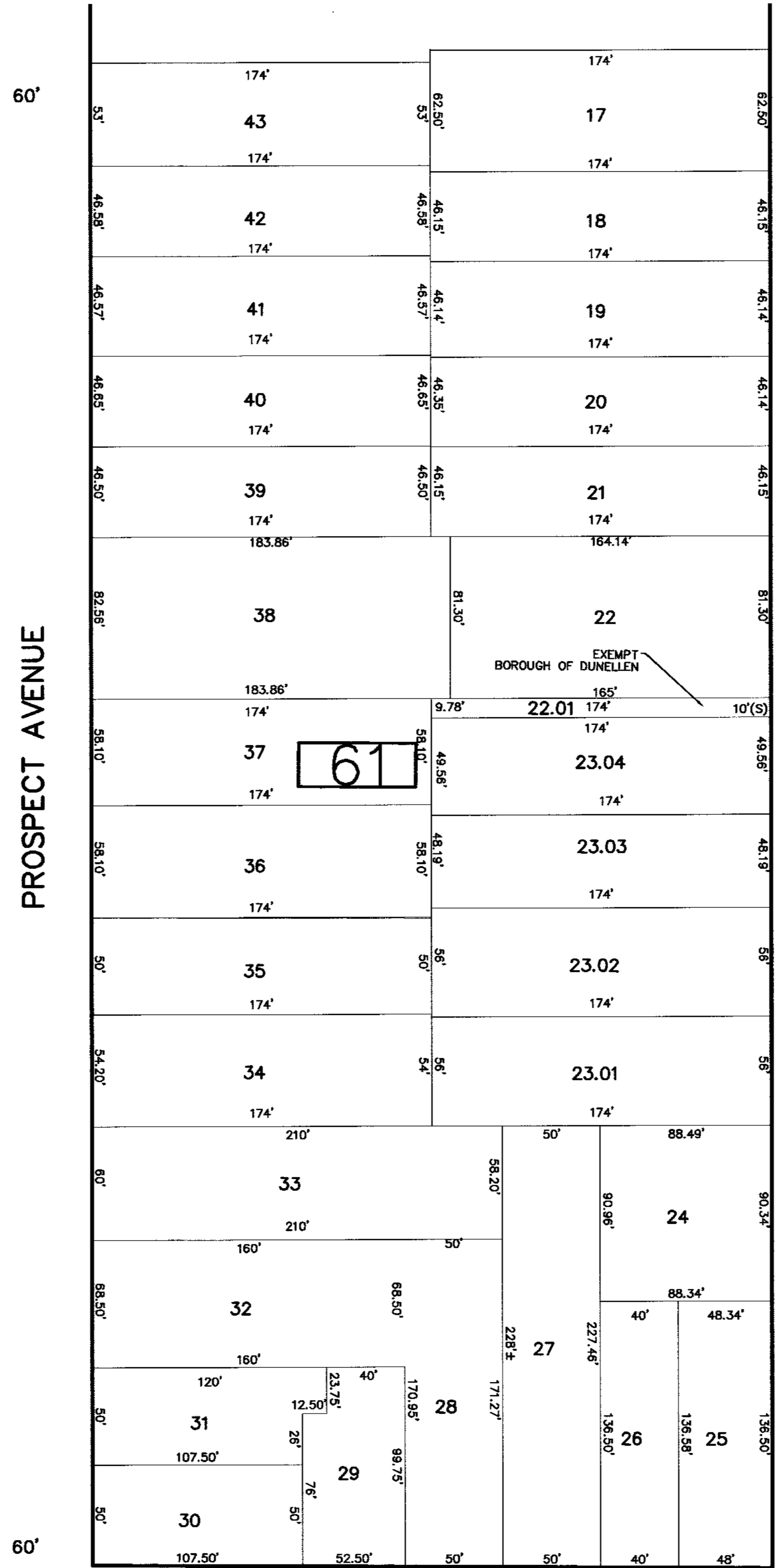
FAIRVIEW AVENUE



SHEET 22


PROSPECT AVENUE

WHITTIER AVENUE



NEW MARKET ROAD

PISCATAWAY TOWNSHIP, MIDDLESEX COUNTY



PISCATAWAY TOWNSHIP, MIDDLESEX COUNTY

THIS SHEET HAS BEEN DRAWN USING COMPUTER AIDED DRAFTING/DESIGN (CAD/D) AND COORDINATE GEOMETRY (COCO). A PORTION OF THIS SHEET MAYBE A DIGITIZED COPY OF THE TAX MAP ORIGINALLY PREPARED BY WALLACE M. GRAVES, JANUARY 1959. THE ORIGINAL MAP IS ON FILE IN THE OFFICE OF THE MUNICIPAL CLERK.

NEW JERSEY DEPARTMENT OF THE TREASURY
 DIVISION OF TAXATION
 APPROVED AS A TAX MAP PURSUANT TO THE AUTHORITY OF
 N.J.S.A. 54:1-15 AND N.J.S.A. 54:50-1
 FOR THE DIRECTOR, DIVISION OF TAXATION
Chad Miller CTA
 Chad Miller, CTA, Chief Property Administration
Shirley Kelly CTA
 Shirley Kelly, CTA, Principal Property Representative
 DATE: MAR 7 0 2017 SERIAL NO. 1079

TAX MAP
 BOROUGH OF DUNELLEN
 MIDDLESEX COUNTY, NEW JERSEY
 SCALE : 1"=50' DATE : DEC. 2016
 MICHAEL J. McGURL, P.L.S.
 CME ASSOCIATES
 3141 BORDENTOWN AVENUE, PARLIN
 NEW JERSEY, 08859

SHEET 23

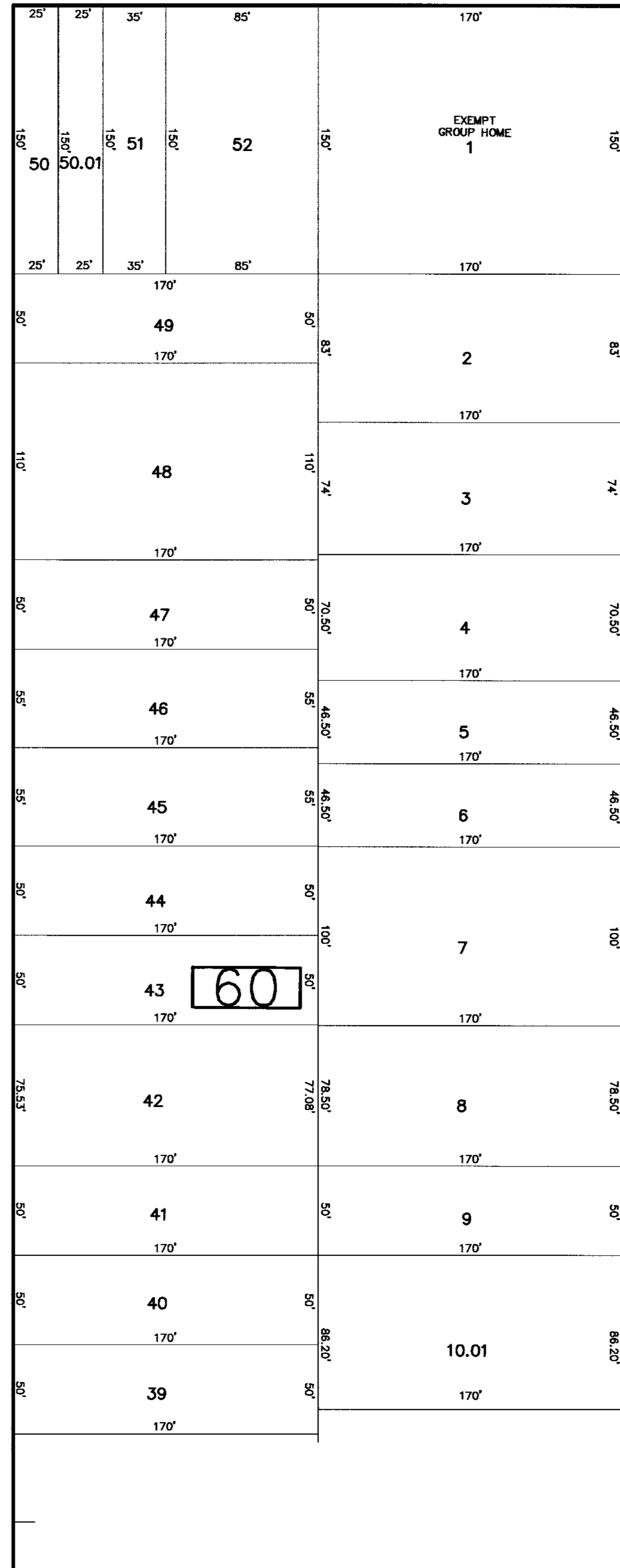
SHEET 26



SHEET 19

FAIRVIEW AVENUE

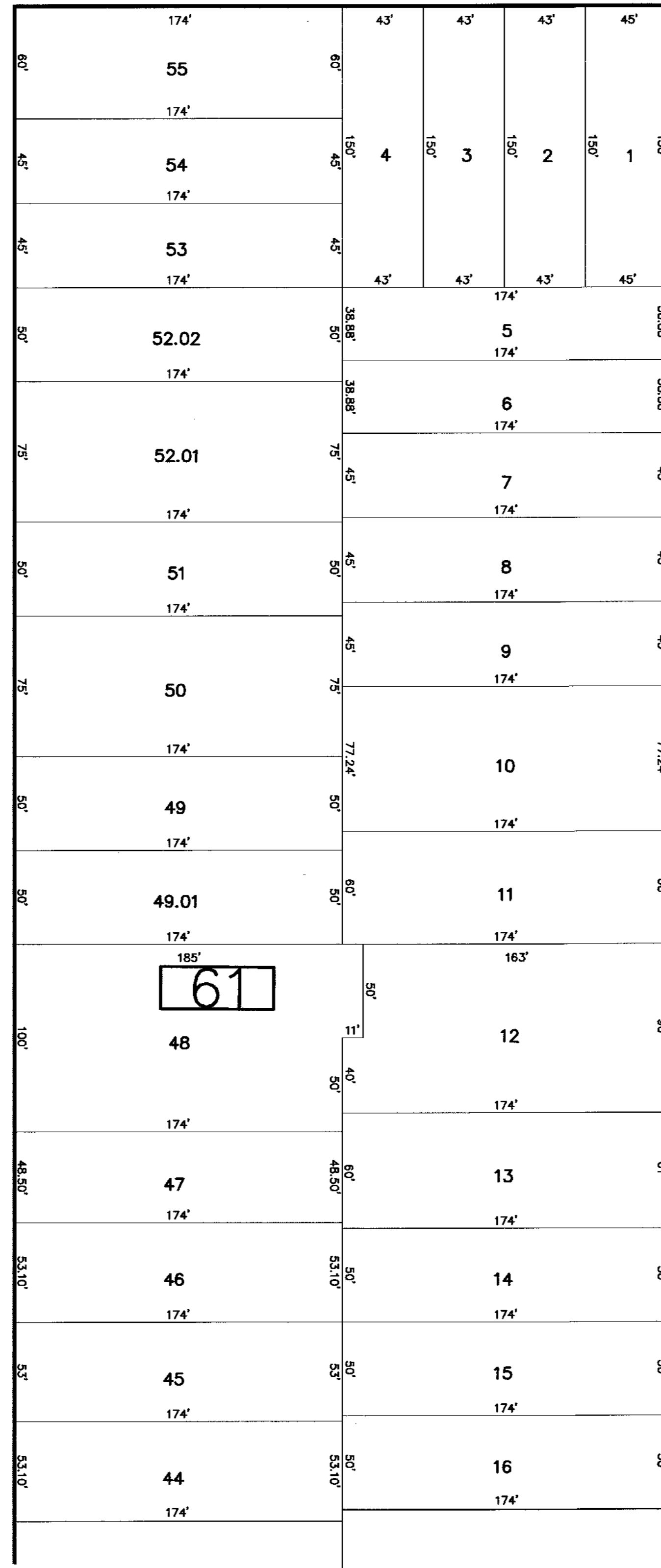
LEHIGH STREET



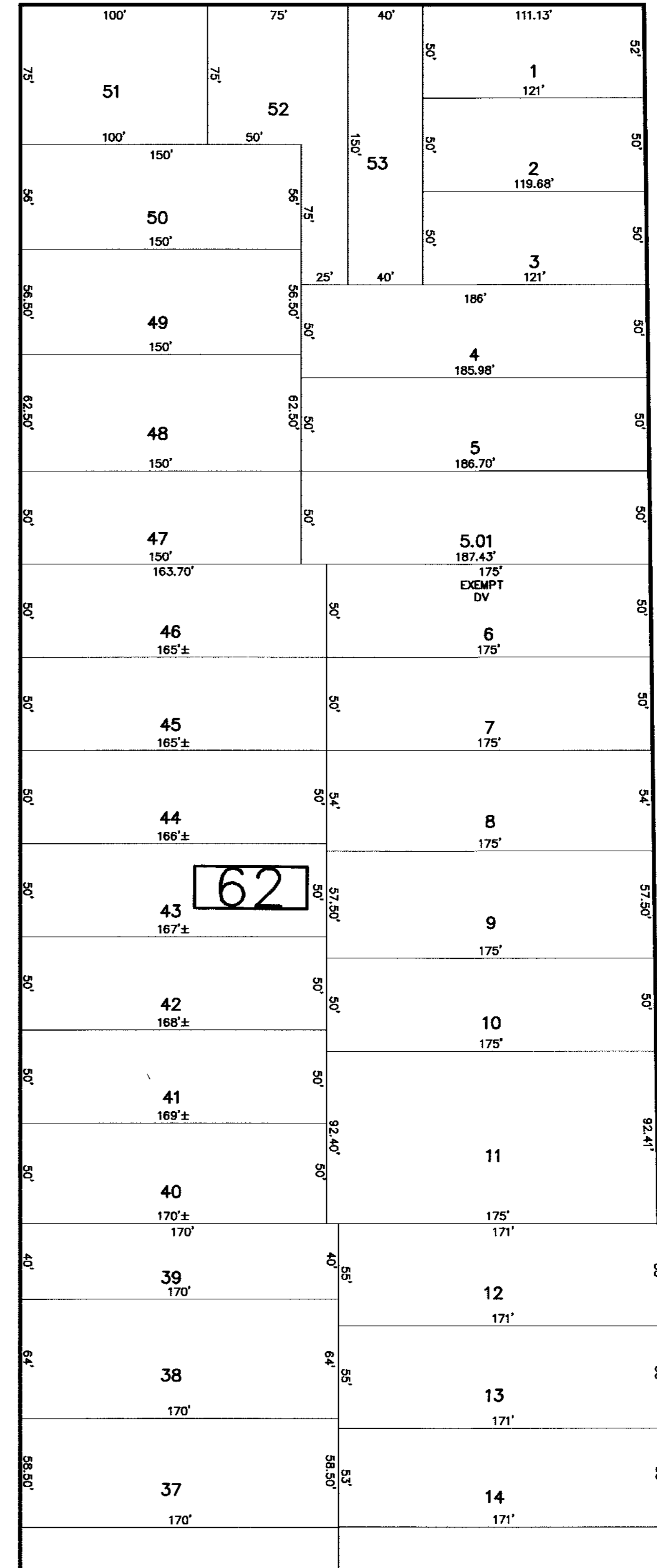
PROSPECT AVENUE

WALNUT STREET

SHEET 21



WHITTIER AVENUE



NEW MARKET ROAD

SHEET 27


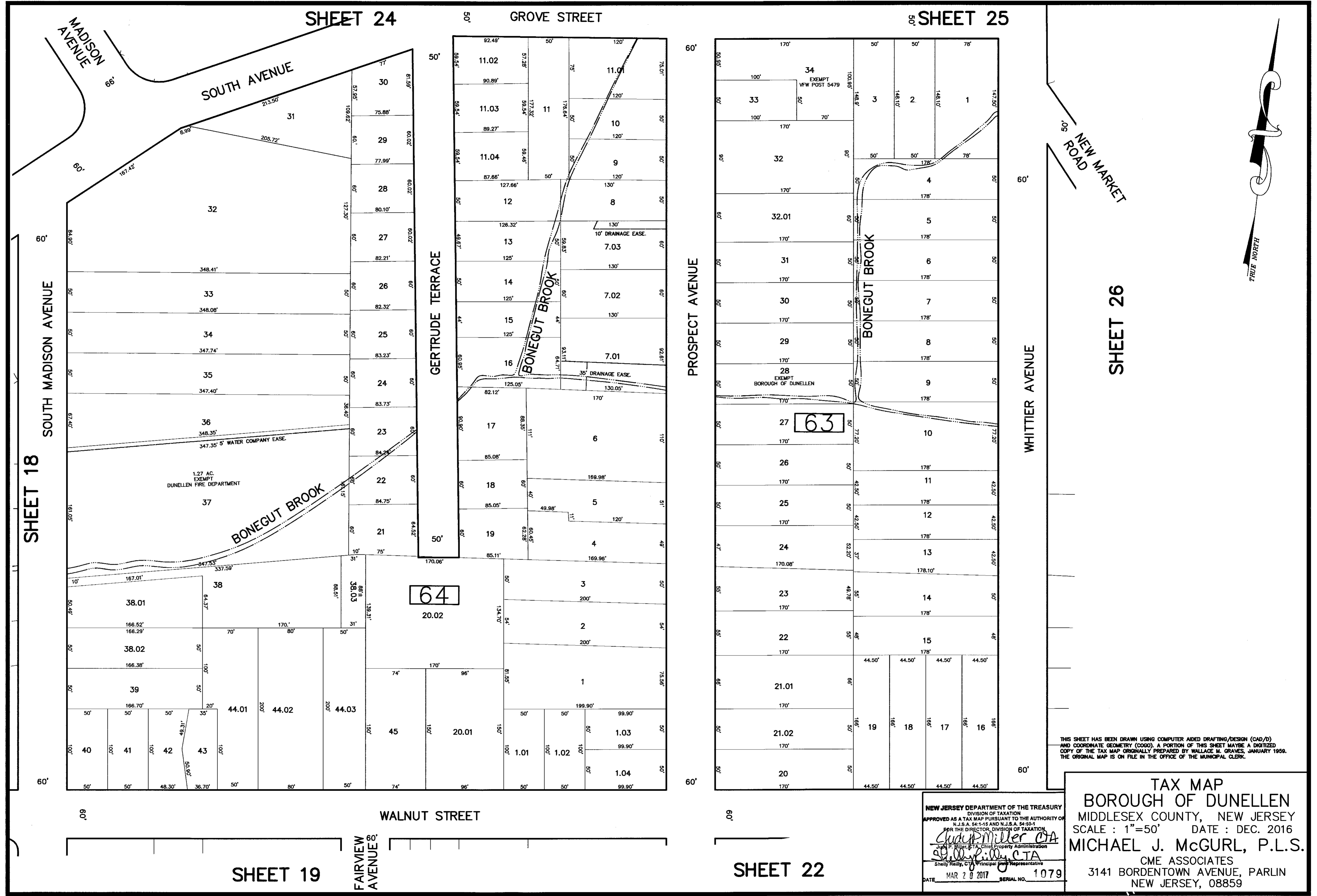
BACHE PLACE

PISCATAWAY TOWNSHIP, MIDDLESEX COUNTY

TAX MAP
 BOROUGH OF DUNELLEN
 MIDDLESEX COUNTY, NEW JERSEY
 SCALE : 1"=50' DATE : DEC. 2016
 MICHAEL J. MCGURL, P.L.S.
 CME ASSOCIATES
 3141 BORDENTOWN AVENUE, PARLIN
 NEW JERSEY, 08859

NEW JERSEY DEPARTMENT OF THE TREASURY
 DIVISION OF TAXATION
 APPROVED AS A TAX MAP PURSUANT TO THE AUTHORITY OF
 N.J.S.A. 54:1-16 AND N.J.S.A. 54:2-1
 FOR THE DIRECTOR, DIVISION OF TAXATION
Christopher Miller, CA
 J. Christopher Miller, CA
 County Property Administration
 County Property Administration
 County Representative
 DATE MAR 20 2017 SERIAL NO. 1079

THIS SHEET HAS BEEN DRAWN USING COMPUTER AIDED DRAFTING/DESIGN (CAD/D) AND COORDINATE GEOMETRY (COGO). A PORTION OF THIS SHEET MAY BE A DIGITIZED COPY OF THE TAX MAP ORIGINALLY PREPARED BY WALLACE M. GRAVES, JANUARY 1959. THE ORIGINAL MAP IS ON FILE IN THE OFFICE OF THE MUNICIPAL CLERK.



THIS SHEET HAS BEEN DRAWN USING COMPUTER AIDED DRAFTING/DESIGN (CAD/D) AND COORDINATE GEOMETRY (COGO). A PORTION OF THIS SHEET MAYBE A DIGITIZED COPY OF THE TAX MAP ORIGINALLY PREPARED BY WALLACE M. GRAVES, JANUARY 1959. THE ORIGINAL MAP IS ON FILE IN THE OFFICE OF THE MUNICIPAL CLERK.

TAX MAP
BOROUGH OF DUNELLEN
 MIDDLESEX COUNTY, NEW JERSEY
 SCALE : 1"=50' DATE : DEC. 2016
MICHAEL J. MCGURL, P.L.S.
 CME ASSOCIATES
 3141 BORDENTOWN AVENUE, PARLIN
 NEW JERSEY, 08859

NEW JERSEY DEPARTMENT OF THE TREASURY
 DIVISION OF TAXATION
 APPROVED AS A TAX MAP PURSUANT TO THE AUTHORITY OF
 N.J.S.A. 54:1-15 AND N.J.S.A. 54:50-1
 FOR THE DIRECTOR, DIVISION OF TAXATION
Clayton Miller CTA
 John P. Miller, CTA, Chief Property Administration
Shelly P. Kelly CTA
 Shelly Kelly, CTA, Principal Representative
 DATE MAR 20 2017 SERIAL NO. 1079

SHEET 22

SHEET 19

64

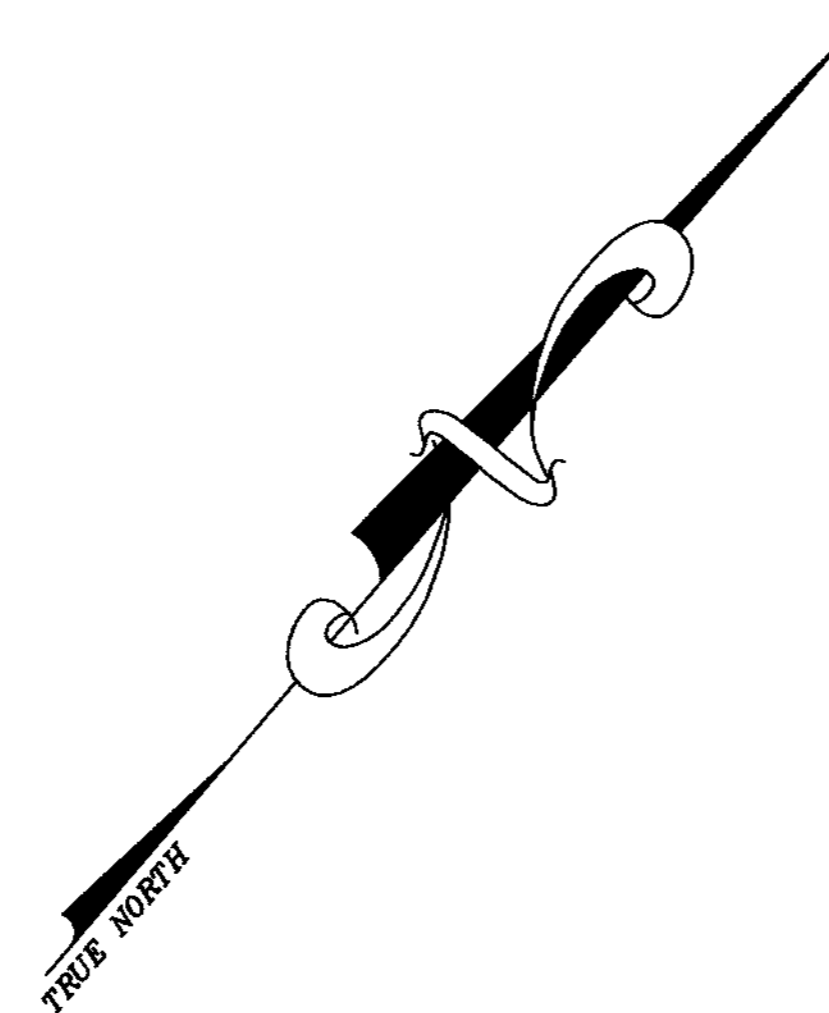
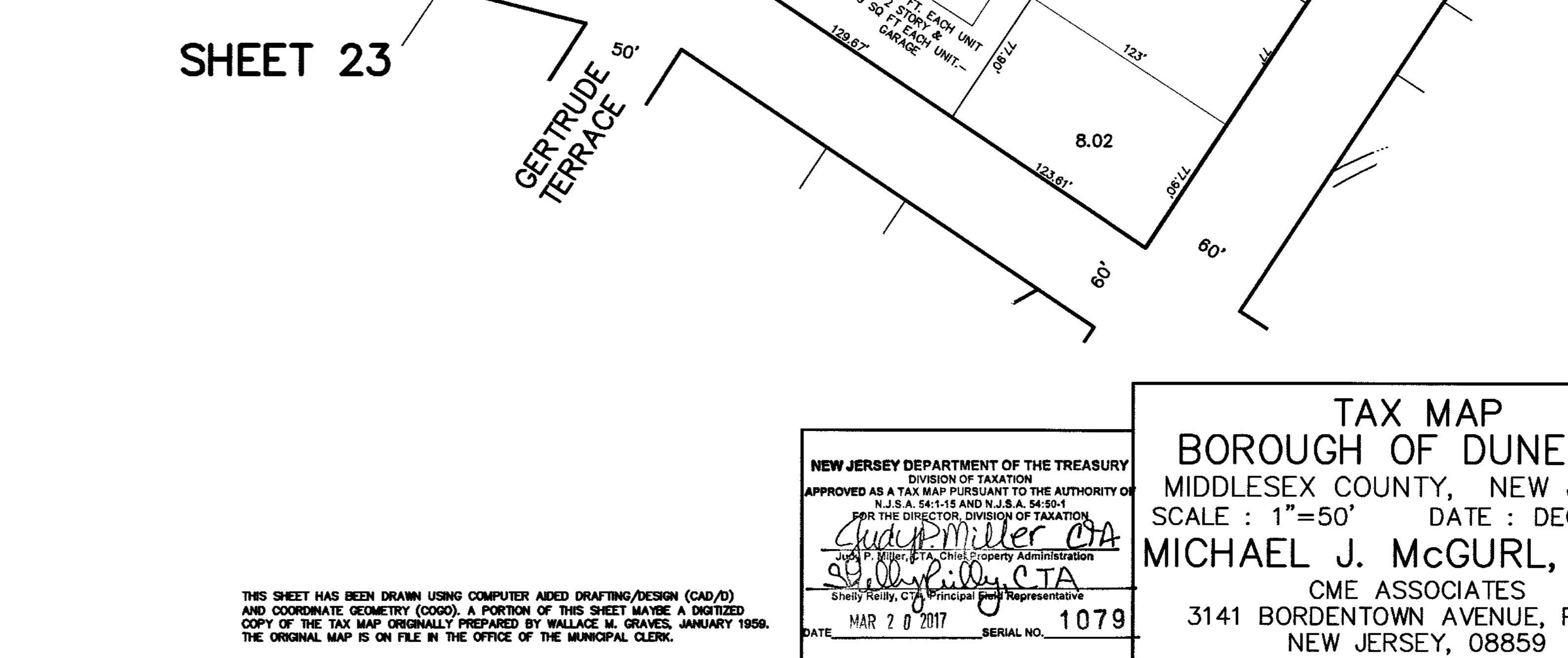
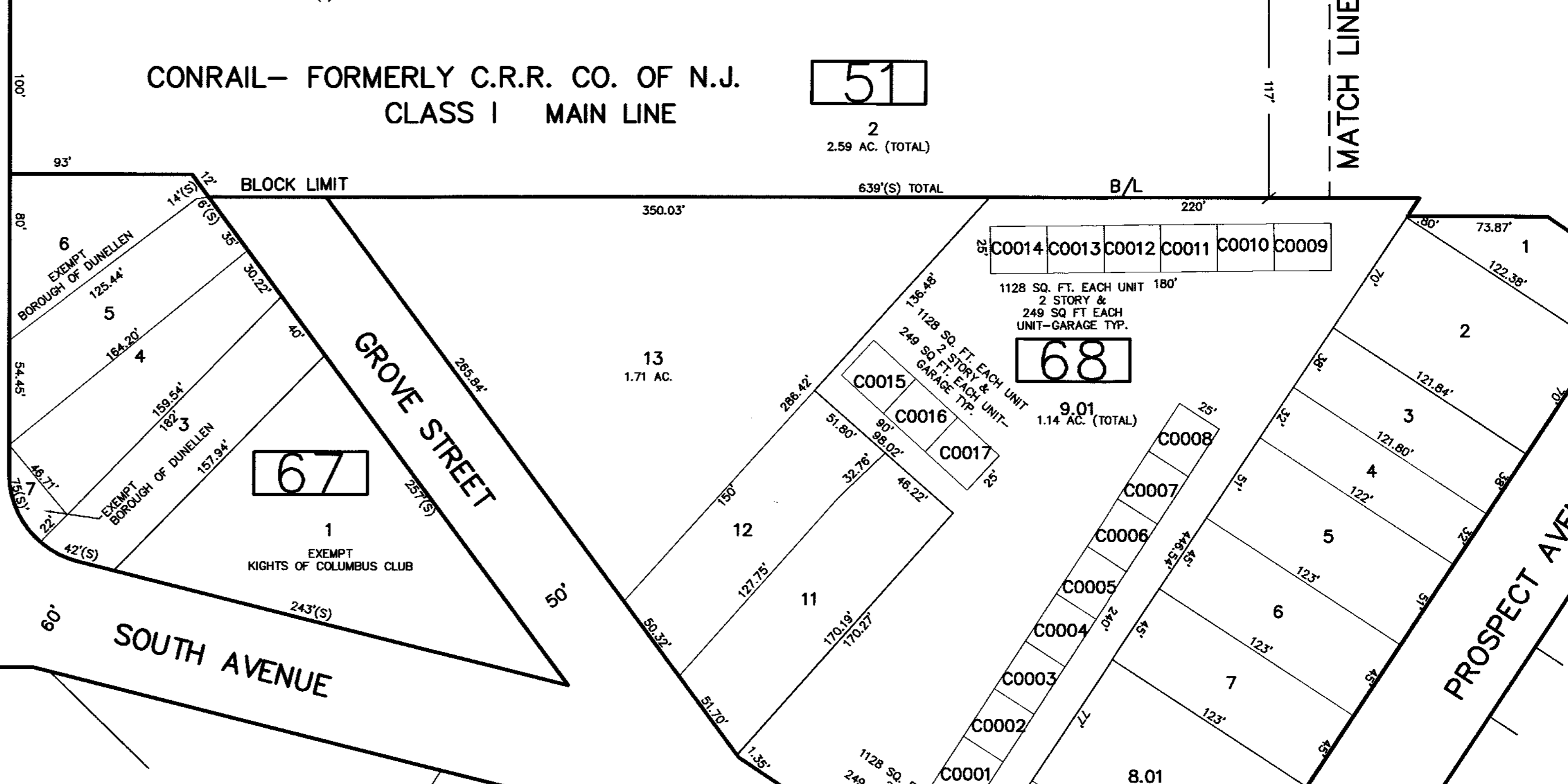
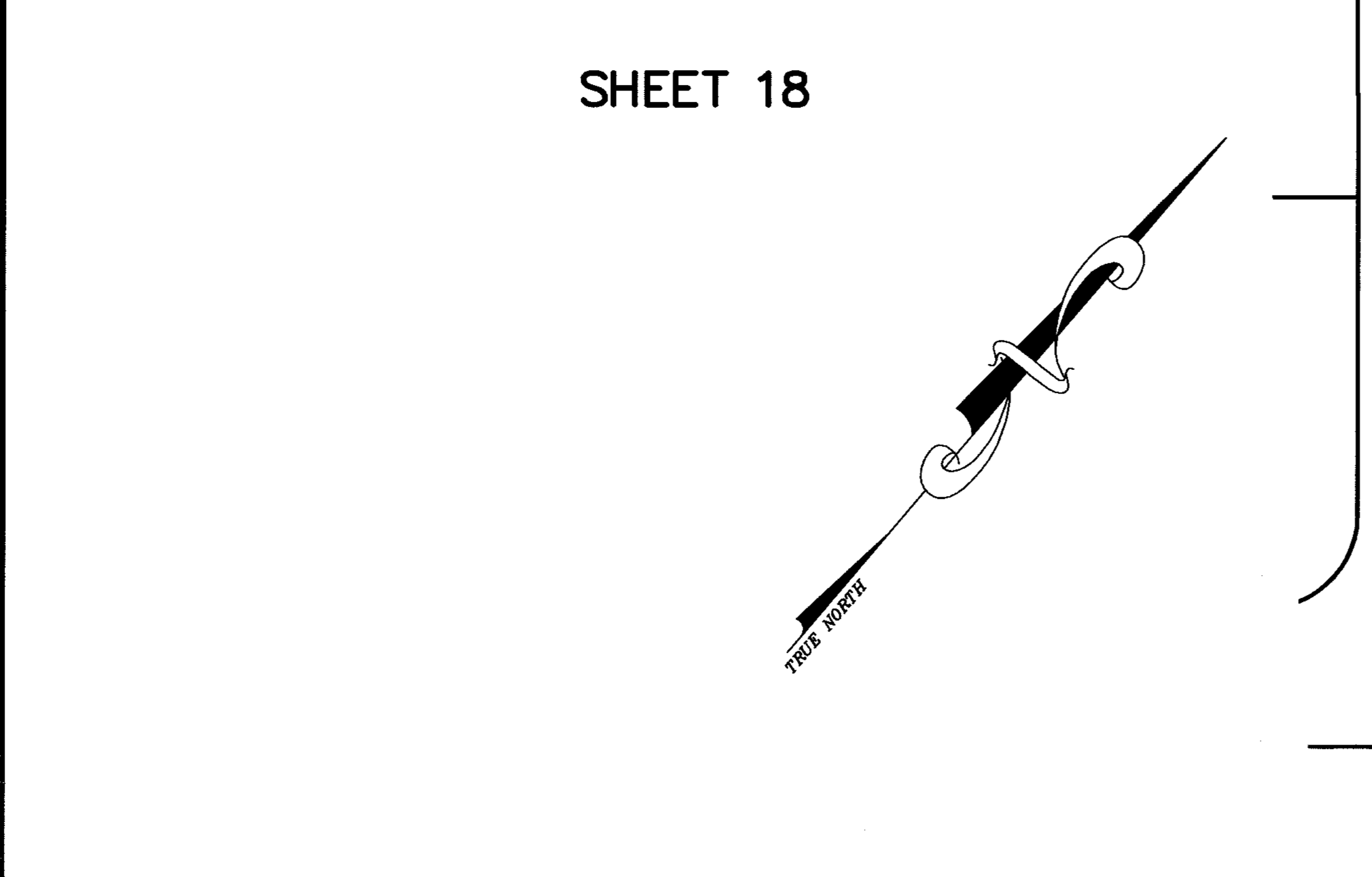
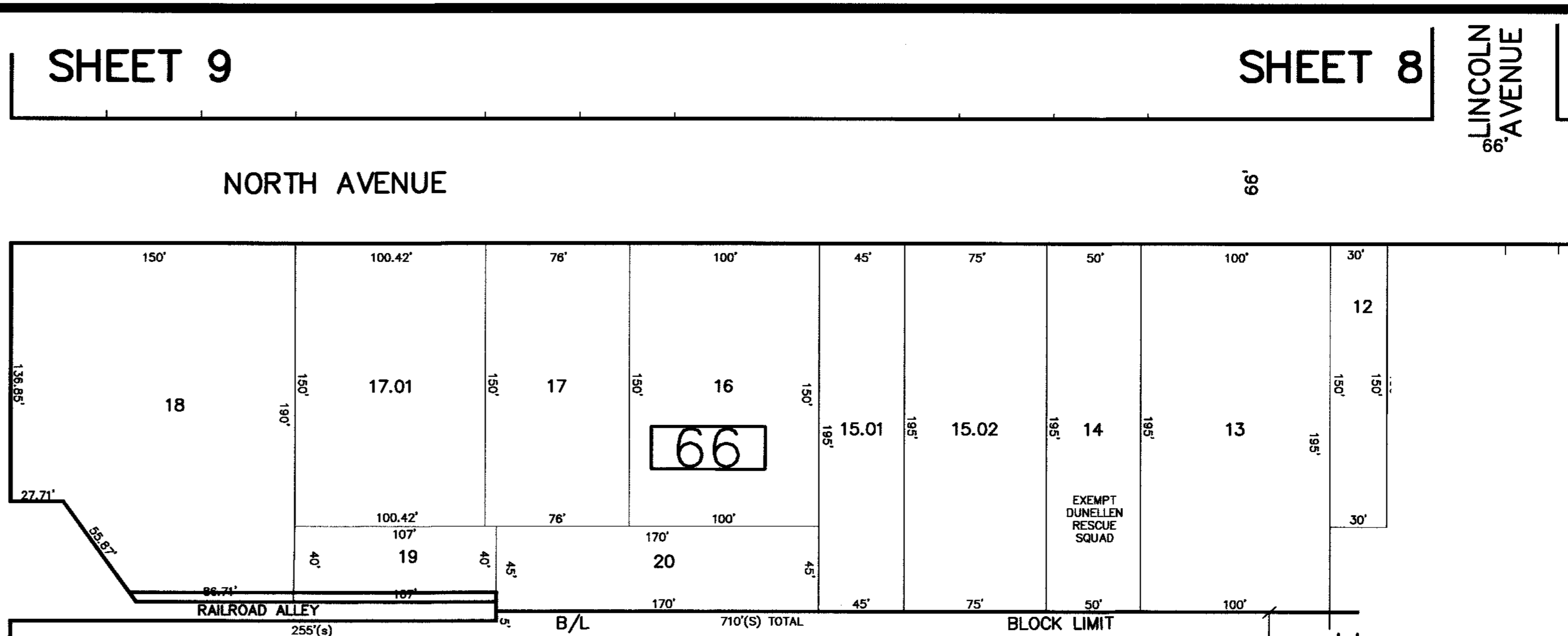
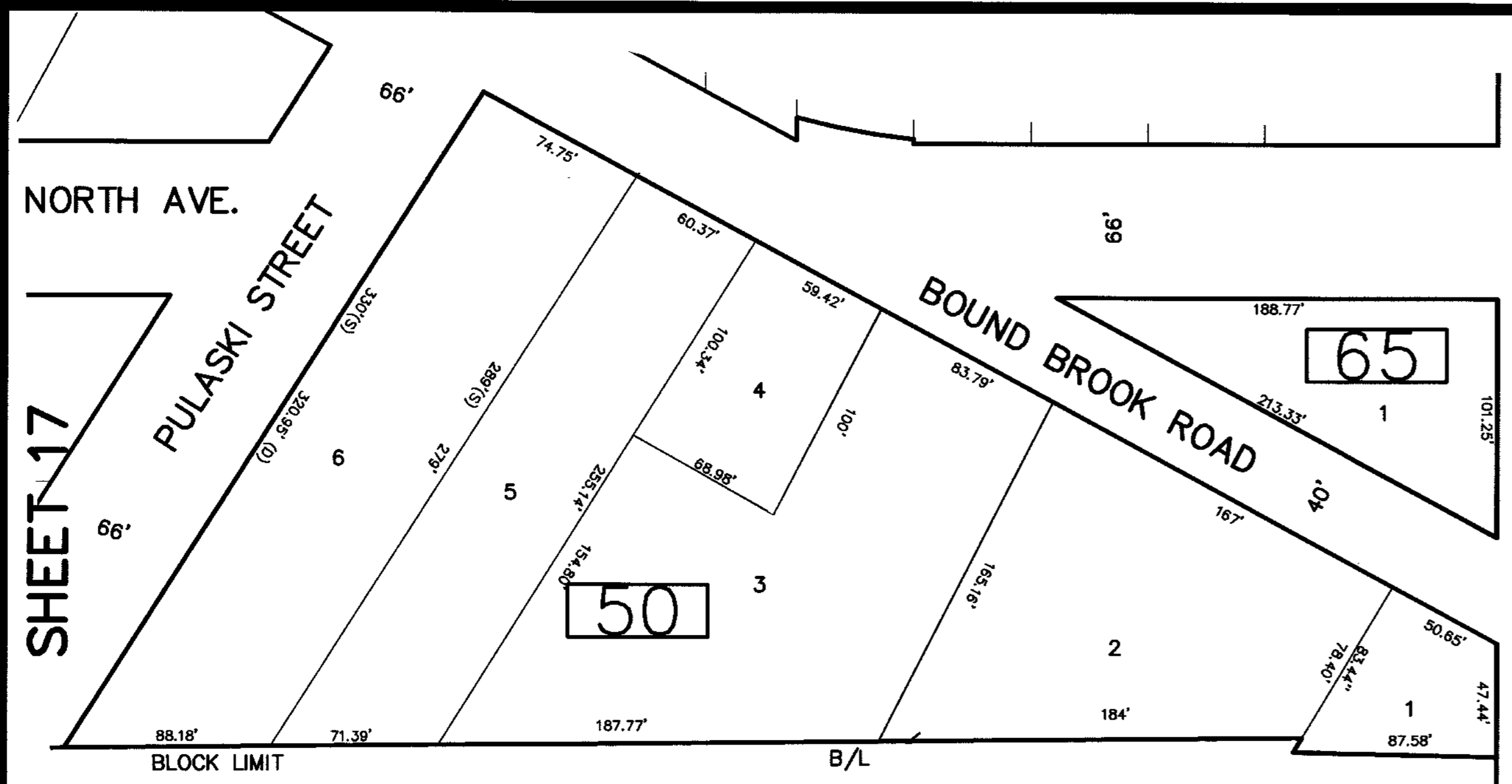
63

SHEET 18

SHEET 24

SHEET 25

SHEET 26



SHEET 9

SHEET 8

LINCOLN AVENUE

NORTH AVE.

NORTH AVENUE

SHEET 17

SHEET 8

SHEET 18

SHEET 25

CONRAIL- FORMERLY C.R.R. CO. OF N.J. CLASS I MAIN LINE

51

2 2.59 AC. (TOTAL)

C0014 C0013 C0012 C0011 C0010 C0009

68

67

SHEET 23

TAX MAP
 BOROUGH OF DUNELLEN
 MIDDLESEX COUNTY, NEW JERSEY
 SCALE : 1"=50' DATE : DEC. 2016
 MICHAEL J. McGURL, P.L.S.
 CME ASSOCIATES
 3141 BORDENTOWN AVENUE, PARLIN
 NEW JERSEY, 08859

NEW JERSEY DEPARTMENT OF THE TREASURY
 DIVISION OF TAXATION
 APPROVED AS A TAX MAP PURSUANT TO THE AUTHORITY OF
 N.J.S.A. 54:1-15 AND N.J.S.A. 54:50-1
 FOR THE DIRECTOR, DIVISION OF TAXATION
John P. Miller, CTA
 John P. Miller, CTA, Chief, Property Administration
Shelley Reilly, CTA
 Shelley Reilly, CTA, Principal Representative
 DATE: MAR 20 2017 SERIAL NO. 1079

THIS SHEET HAS BEEN DRAWN USING COMPUTER AIDED DRAFTING/DESIGN (CAD/D) AND COORDINATE GEOMETRY (COGO). A PORTION OF THIS SHEET MAY BE A DIGITIZED COPY OF THE TAX MAP ORIGINALLY PREPARED BY WALLACE M. GRAVES, JANUARY 1959. THE ORIGINAL MAP IS ON FILE IN THE OFFICE OF THE MUNICIPAL CLERK.

SHEET 8

MATCH LINE

710'(S) TOTAL BLOCK LIMIT
 CONRAIL- FORMERLY
 C.R.R. CO. OF N.J.
 CLASS I MAIN LINE

51

2
 2.59 AC. (TOTAL)

1639'(S) TOTAL
 72'(S) 74'(S)
 B/L

CONRAIL- FORMERLY C.R.R. CO. OF N.J.
 CLASS I MAIN LINE

51

3
 1.84 AC.

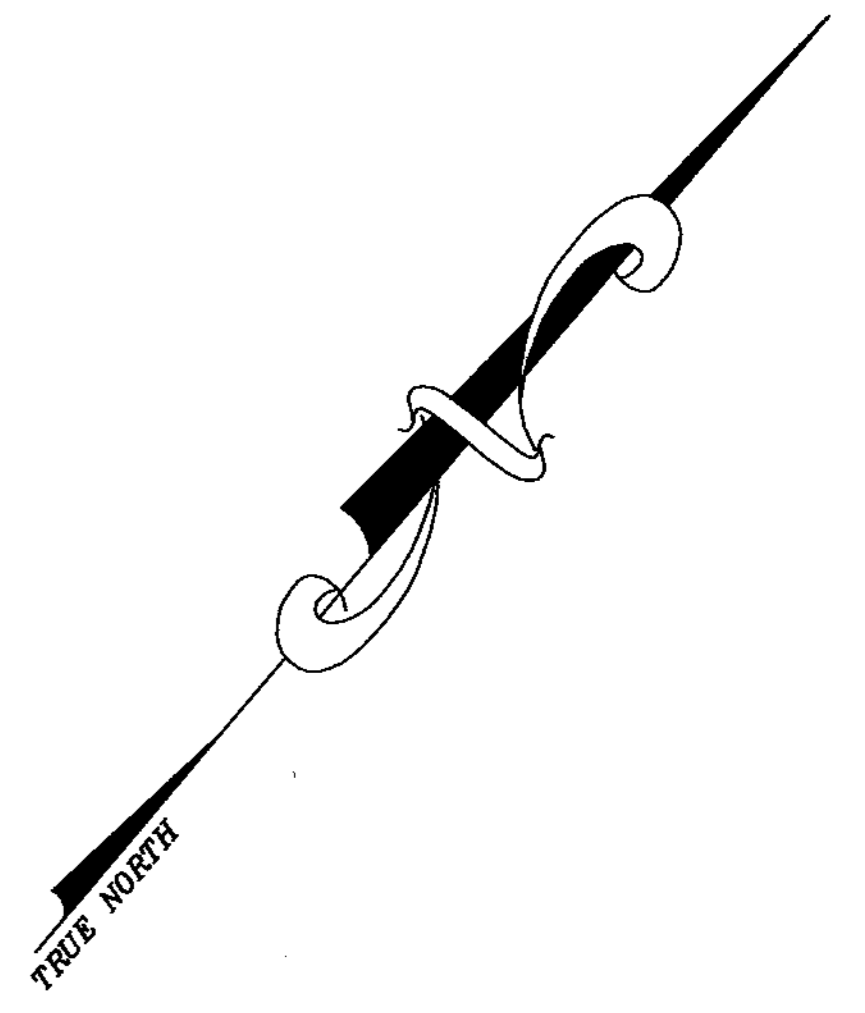
70

13
 2.16 AC.
 EXEMPT
 BOROUGH OF DUNELLEN

13.01
 EXEMPT
 BOROUGH OF DUNELLEN LIBRARY

13
 1.15 AC.
 EXEMPT
 AMERICAN LEGION POST 119

71

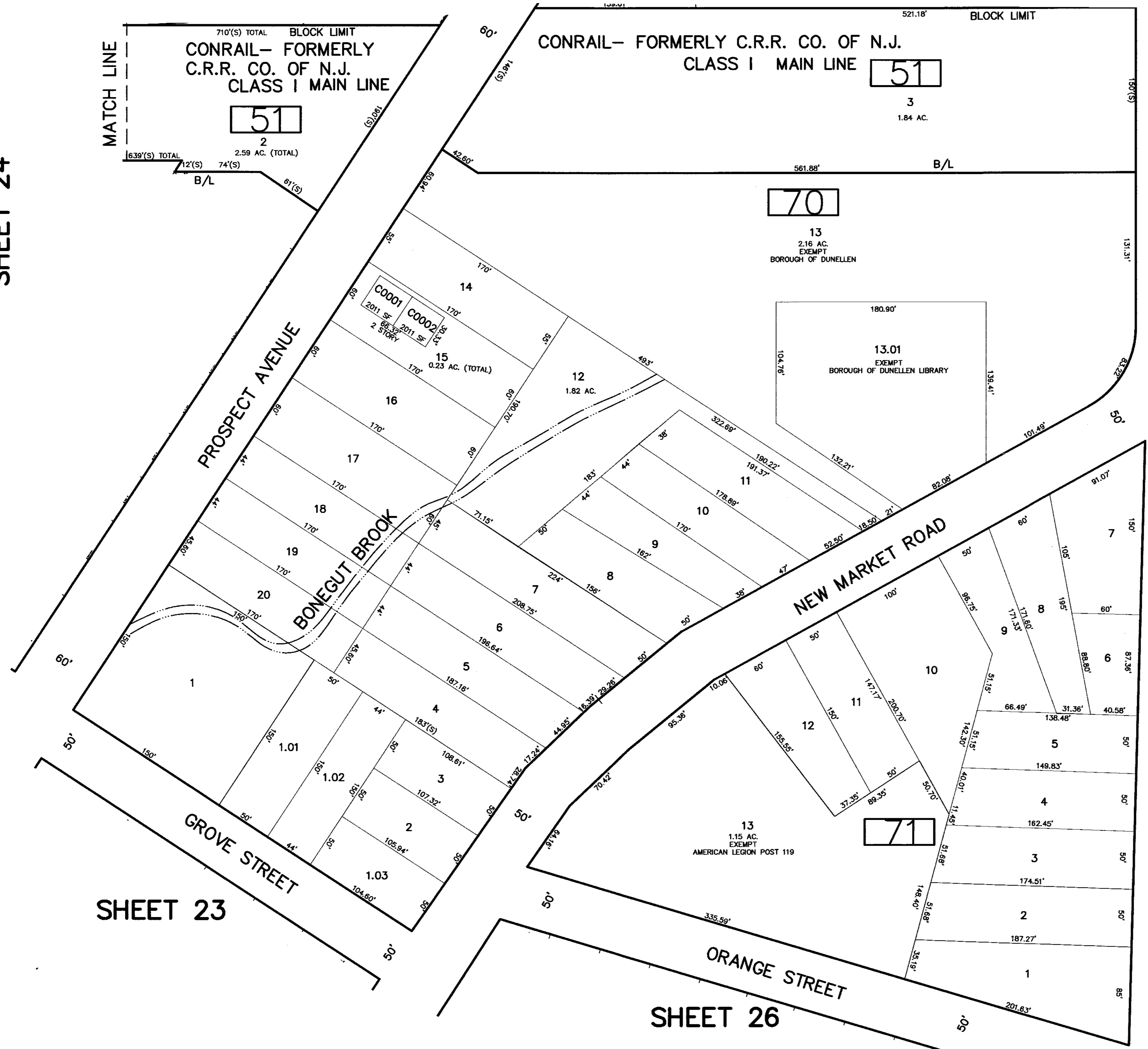


SHEET 24

SHEET 29

SHEET 23

SHEET 26



THIS SHEET HAS BEEN DRAWN USING COMPUTER AIDED DRAFTING/DESIGN (CAD/D) AND COORDINATE GEOMETRY (COGO). A PORTION OF THIS SHEET MAYBE A DIGITIZED COPY OF THE TAX MAP ORIGINALLY PREPARED BY WALLACE M. GRAYES, JANUARY 1999. THE ORIGINAL MAP IS ON FILE IN THE OFFICE OF THE MUNICIPAL CLERK.

NEW JERSEY DEPARTMENT OF THE TREASURY
 DIVISION OF TAXATION
 APPROVED AS A TAX MAP PURSUANT TO THE AUTHORITY OF
 N.J.S.A. 54:1-15 AND N.J.S.A. 54:50-1
 FOR THE DIRECTOR, DIVISION OF TAXATION

Chad Miller CA
 Chad P. Miller, CTA, Chief Property Administration

Shelly Kelly CTA
 Shelly Kelly, CTA, Principal Field Representative

DATE MAR 20 2017 SERIAL NO. 1079

TAX MAP
 BOROUGH OF DUNELLEN
 MIDDLESEX COUNTY, NEW JERSEY
 SCALE : 1"=50' DATE : DEC. 2016
 MICHAEL J. MCGURL, P.L.S.
 CME ASSOCIATES
 3141 BORDENTOWN AVENUE, PARLIN
 NEW JERSEY, 08859

SHEET 29

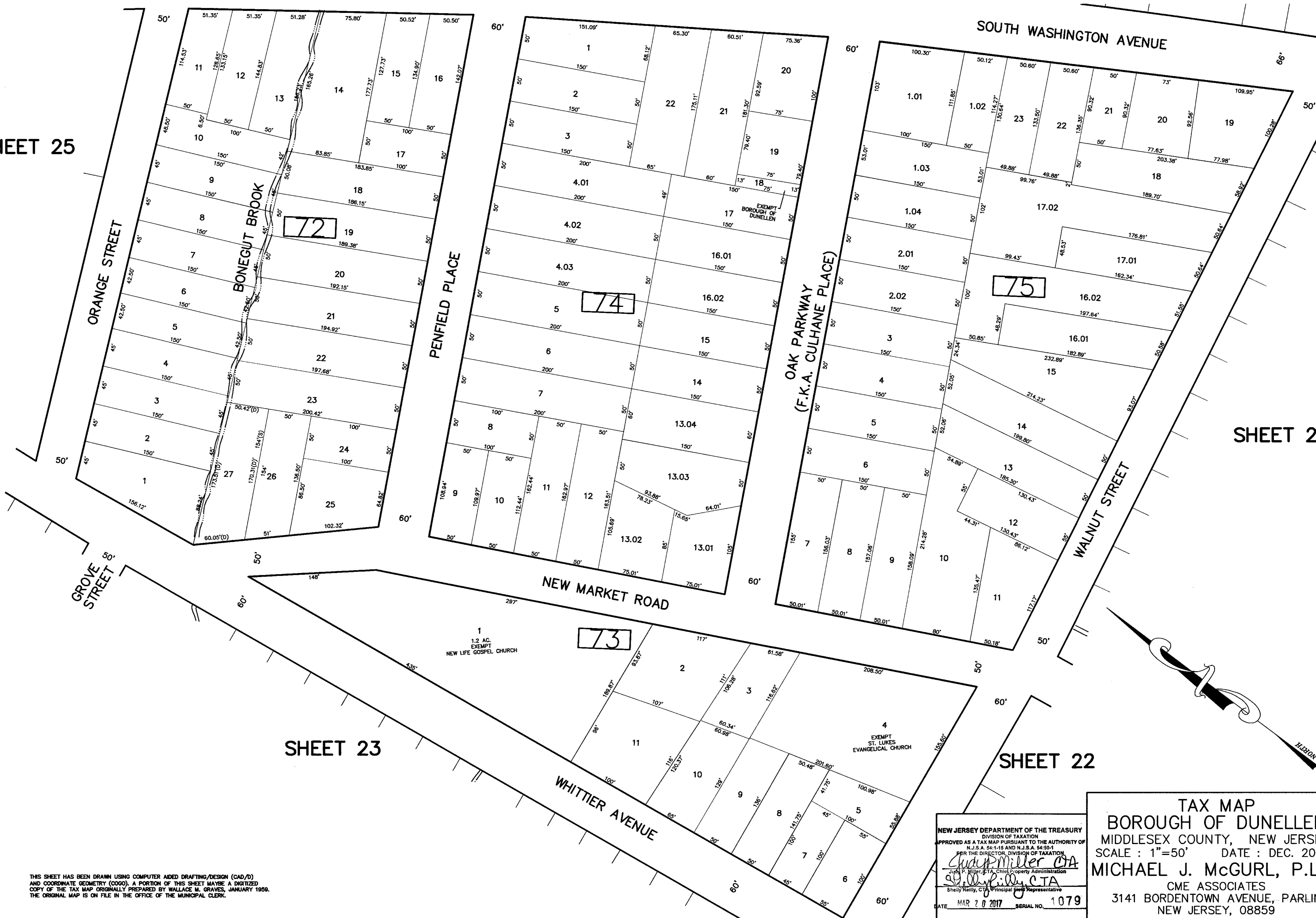
SHEET 28

SHEET 25

SHEET 27

SHEET 23

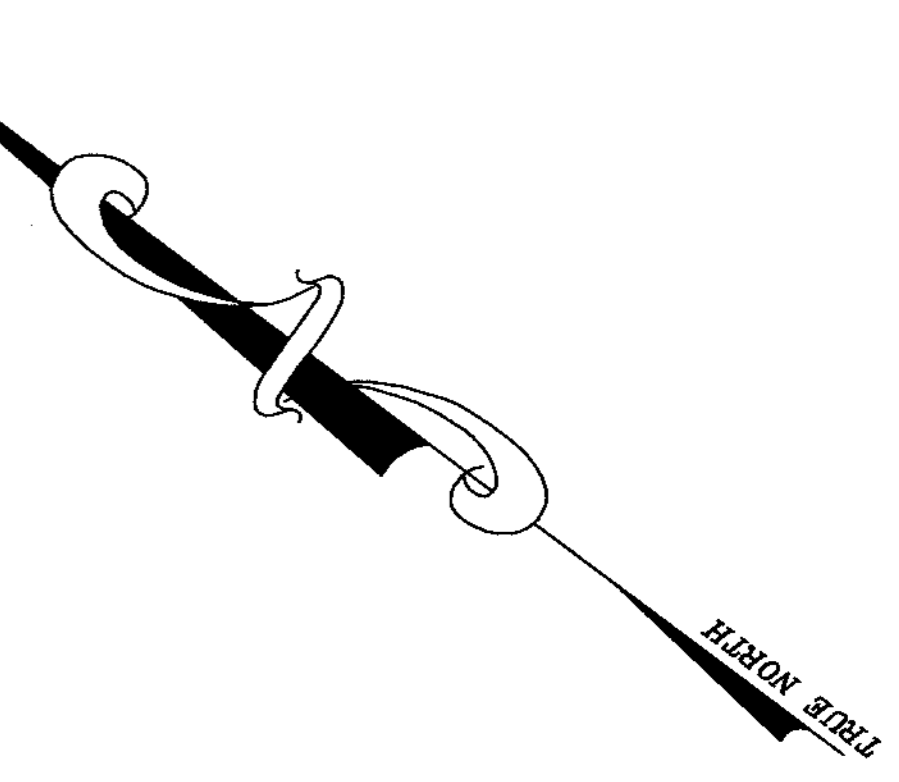
SHEET 22



THIS SHEET HAS BEEN DRAWN USING COMPUTER AIDED DRAFTING/DESIGN (CAD/D) AND COORDINATE GEOMETRY (COGO). A PORTION OF THIS SHEET MAYBE A DIGITIZED COPY OF THE TAX MAP ORIGINALLY PREPARED BY WALLACE H. GRAVES, JANUARY 1959. THE ORIGINAL MAP IS ON FILE IN THE OFFICE OF THE MUNICIPAL CLERK.

NEW JERSEY DEPARTMENT OF THE TREASURY
 DIVISION OF TAXATION
 APPROVED AS A TAX MAP PURSUANT TO THE AUTHORITY OF
 N.J.S.A. 54:1-15 AND N.J.S.A. 54:5-4
 FOR THE DIRECTOR, DIVISION OF TAXATION
Cheryl Miller, CTA
Shelly Kelly, CTA
 DATE: MAR 20 2017 SERIAL NO. 1079

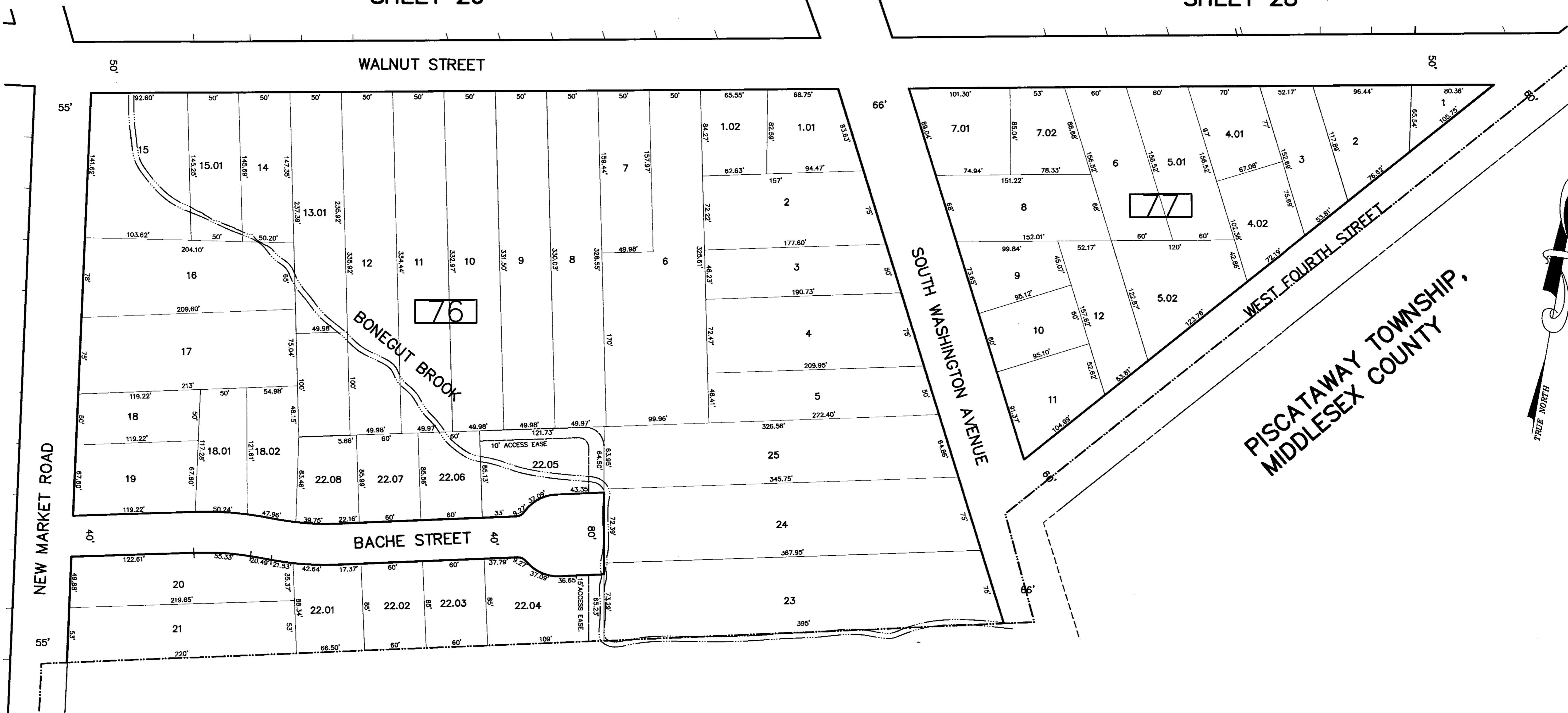
TAX MAP
 BOROUGH OF DUNELLEN
 MIDDLESEX COUNTY, NEW JERSEY
 SCALE: 1"=50' DATE: DEC. 2016
 MICHAEL J. MCGURL, P.L.S.
 CME ASSOCIATES
 3141 BORDENTOWN AVENUE, PARLIN
 NEW JERSEY, 08859



SHEET 26

SHEET 28

SHEET 22




PISCATAWAY TOWNSHIP, MIDDLESEX COUNTY

SHEET 25

THIS SHEET HAS BEEN DRAWN USING COMPUTER AIDED DRAFTING/DESIGN (CAD/D) AND COORDINATE GEOMETRY (COGO). A PORTION OF THIS SHEET MAY BE A DIGITIZED COPY OF THE TAX MAP ORIGINALLY PREPARED BY WALLACE M. GRAVES, JANUARY 1959. THE ORIGINAL MAP IS ON FILE IN THE OFFICE OF THE MUNICIPAL CLERK.

NEW JERSEY DEPARTMENT OF THE TREASURY
 DIVISION OF TAXATION
 APPROVED AS A TAX MAP PURSUANT TO THE AUTHORITY OF
 N.J.S.A. 54:1-15 AND N.J.S.A. 54:5-4
 FOR THE DIRECTOR, DIVISION OF TAXATION
Jack P. Miller, CTA
 Jack P. Miller, CTA, Chief Property Administration
 Shelly Reilly, CTA, Principal Field Representative
 DATE: MAR 20 2017 SERIAL NO. 1079

TAX MAP
 BOROUGH OF DUNELLEN
 MIDDLESEX COUNTY, NEW JERSEY
 SCALE : 1"=50' DATE : DEC. 2016
 MICHAEL J. MCGURL, P.L.S.
 CME ASSOCIATES
 3141 BORDENTOWN AVENUE, PARLIN
 NEW JERSEY, 08859



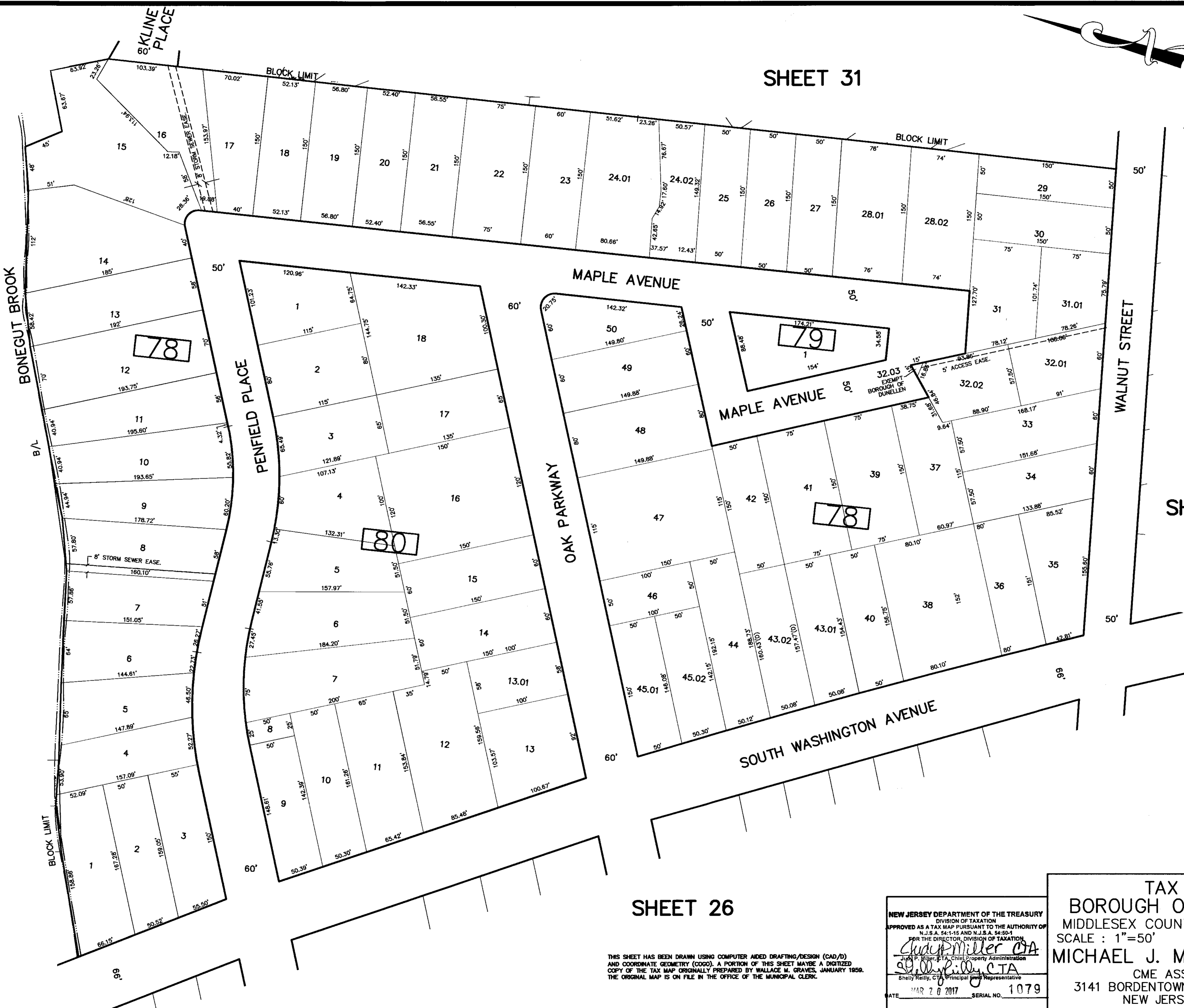
SHEET 30

SHEET 31

SHEET 29

SHEET 27

SHEET 26

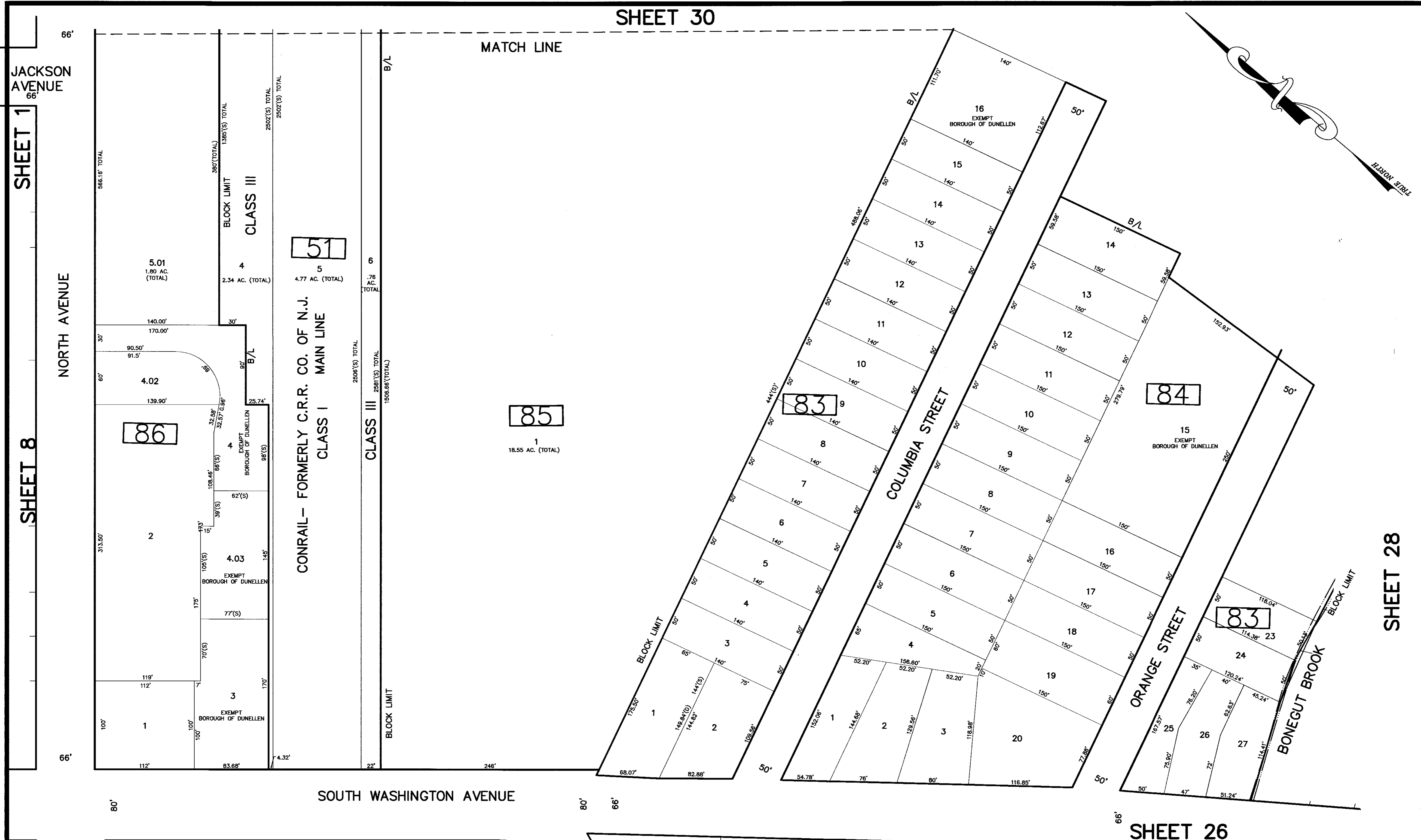
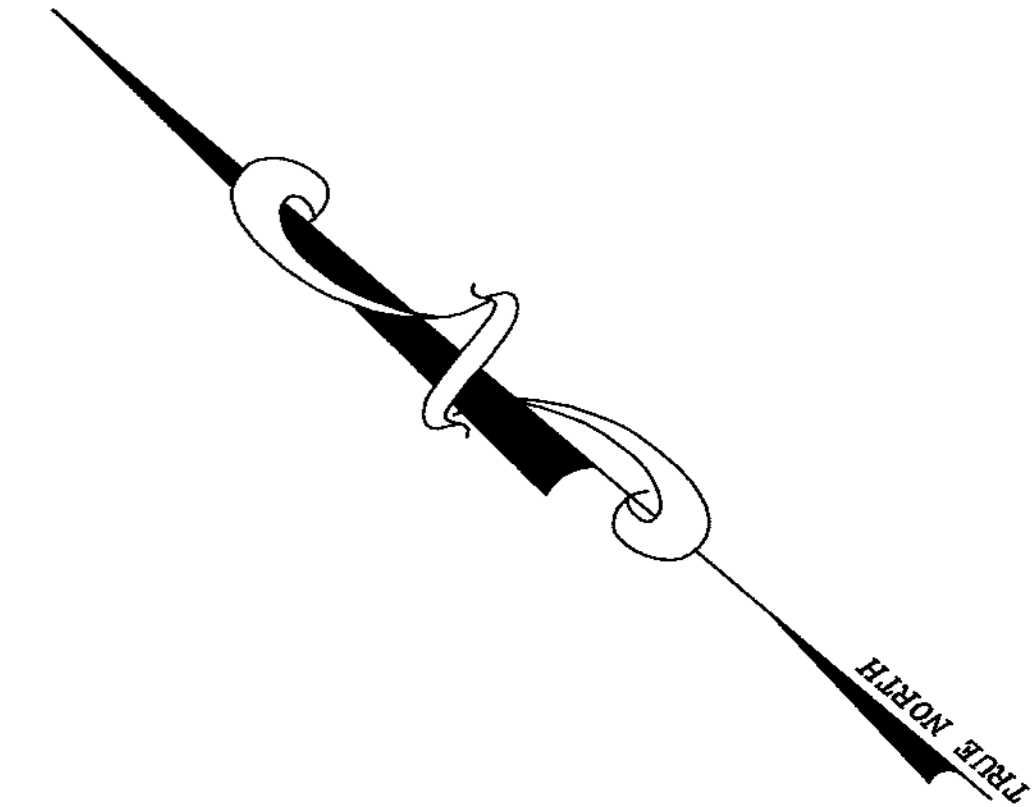


THIS SHEET HAS BEEN DRAWN USING COMPUTER AIDED DRAFTING/DESIGN (CAD/D) AND COORDINATE GEOMETRY (COGO). A PORTION OF THIS SHEET MAYBE A DIGITIZED COPY OF THE TAX MAP ORIGINALLY PREPARED BY WALLACE M. GRAVES, JANUARY 1959. THE ORIGINAL MAP IS ON FILE IN THE OFFICE OF THE MUNICIPAL CLERK.

NEW JERSEY DEPARTMENT OF THE TREASURY
 DIVISION OF TAXATION
 APPROVED AS A TAX MAP PURSUANT TO THE AUTHORITY OF
 N.J.S.A. 54:15 AND N.J.S.A. 54:504
 FOR THE DIRECTOR, DIVISION OF TAXATION
Chad Miller CA
 Chad P. Miller, E.T.A., Chief Property Administration
Shelly Reilly CTA
 Shelly Reilly, C.T.A., Principal Property Representative
 DATE: MAR 20 2017 SERIAL NO. 1079

TAX MAP
 BOROUGH OF DUNELLEN
 MIDDLESEX COUNTY, NEW JERSEY
 SCALE: 1"=50' DATE: DEC. 2016
 MICHAEL J. MCGURL, P.L.S.
 CME ASSOCIATES
 3141 BORDENTOWN AVENUE, PARLIN
 NEW JERSEY, 08859

SHEET 30



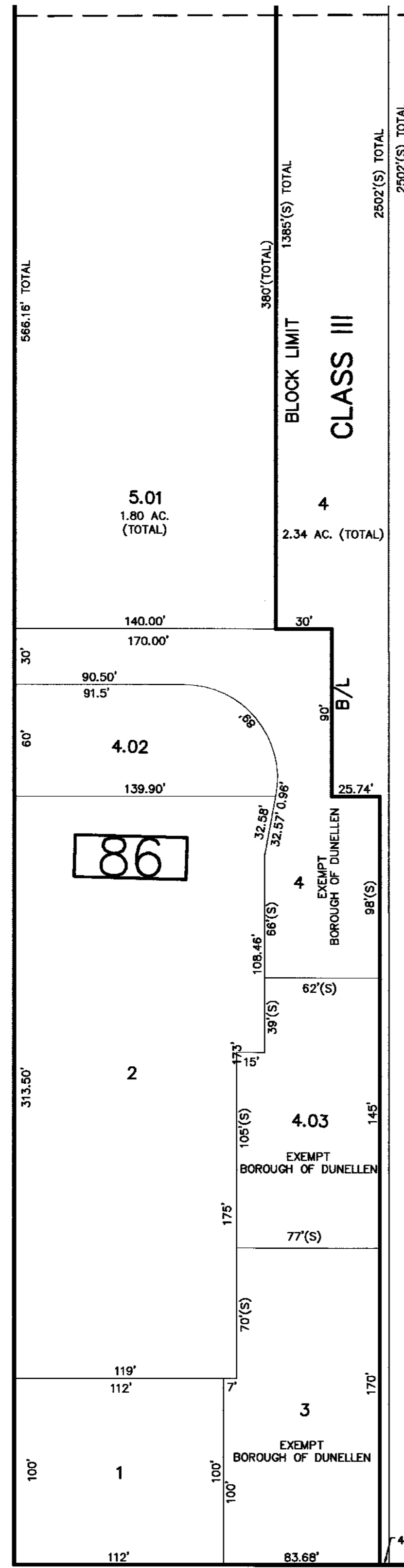
JACKSON AVENUE
66'

SHEET 1

SHEET 8

NORTH AVENUE

66'




51

5
4.77 AC. (TOTAL)

CONRAIL - FORMERLY C.R.R. CO. OF N.J.
CLASS I MAIN LINE

6
.76 AC. (TOTAL)

CLASS III
1506.68' (TOTAL)



85

1
18.55 AC. (TOTAL)

SOUTH WASHINGTON AVENUE

SHEET 25

NEW MARKET
ROAD

MATCH LINE

THIS SHEET HAS BEEN DRAWN USING COMPUTER AIDED DRAFTING/DESIGN (CAD/D) AND COORDINATE GEOMETRY (COGO). A PORTION OF THIS SHEET MAYBE A DIGITIZED COPY OF THE TAX MAP ORIGINALLY PREPARED BY WALLACE M. GRAVES, JANUARY 1959. THE ORIGINAL MAP IS ON FILE IN THE OFFICE OF THE MUNICIPAL CLERK.

NEW JERSEY DEPARTMENT OF THE TREASURY
DIVISION OF TAXATION
APPROVED AS A TAX MAP PURSUANT TO THE AUTHORITY OF
N.J.S.A. 54:1-15 AND N.J.S.A. 54:90-1
FOR THE DIRECTOR, DIVISION OF TAXATION
Christopher Miller CTA
John P. Miller, B.T.A., Chief, Property Administration
Michael J. McGurl CTA
Strelly Realty, C.T.A., Principal Firm Representative
DATE: MAR 20 2017 SERIAL NO. 1079

TAX MAP
BOROUGH OF DUNELLEN
MIDDLESEX COUNTY, NEW JERSEY
SCALE: 1"=50' DATE: DEC. 2016
MICHAEL J. MCGURL, P.L.S.
CME ASSOCIATES
3141 BORDENTOWN AVENUE, PARLIN
NEW JERSEY, 08859

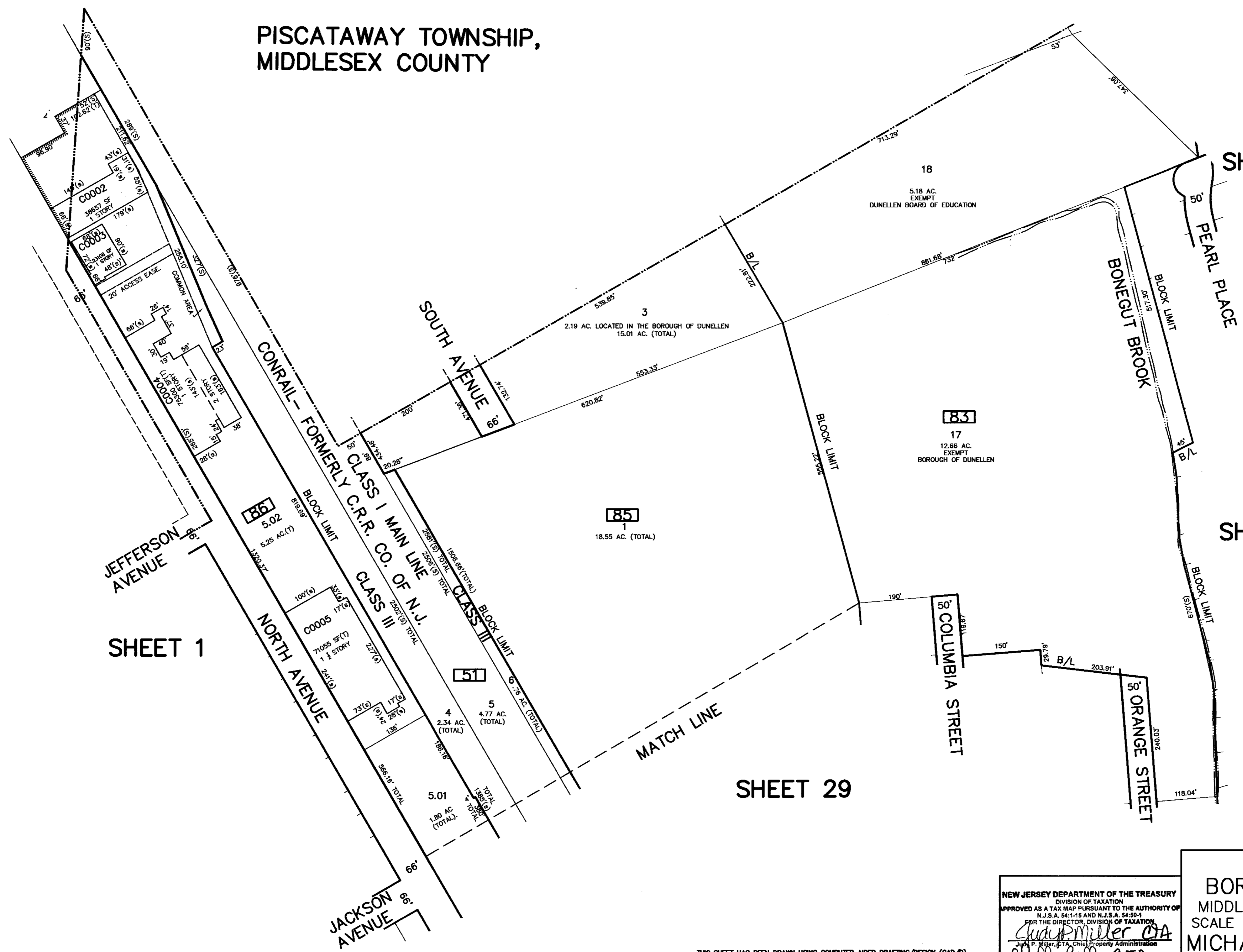
SHEET 28

SHEET 26



CITY OF PLAINFIELD,
UNION COUNTY

PISCATAWAY TOWNSHIP,
MIDDLESEX COUNTY



SHEET 1

SHEET 31

SHEET 28

SHEET 29

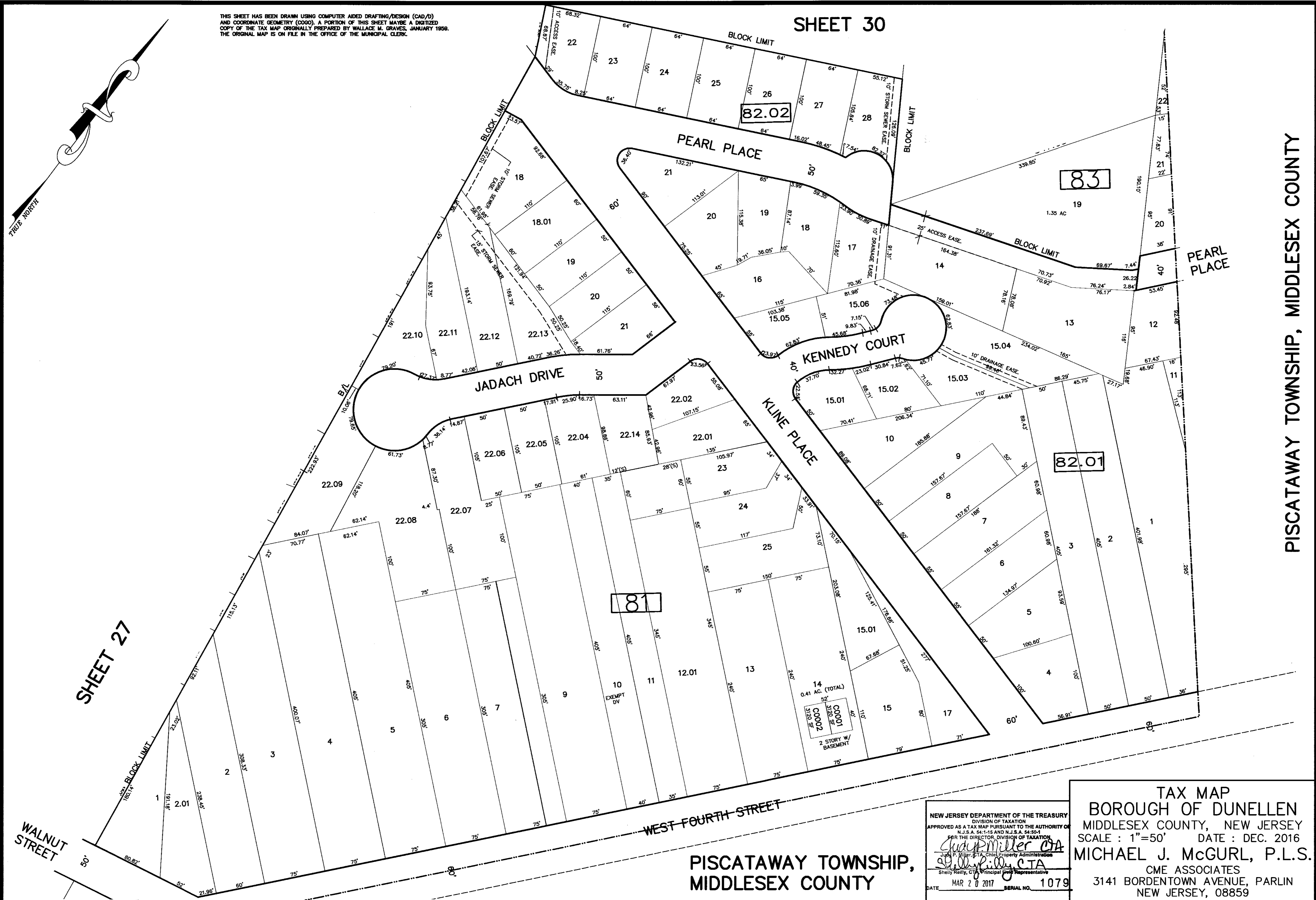
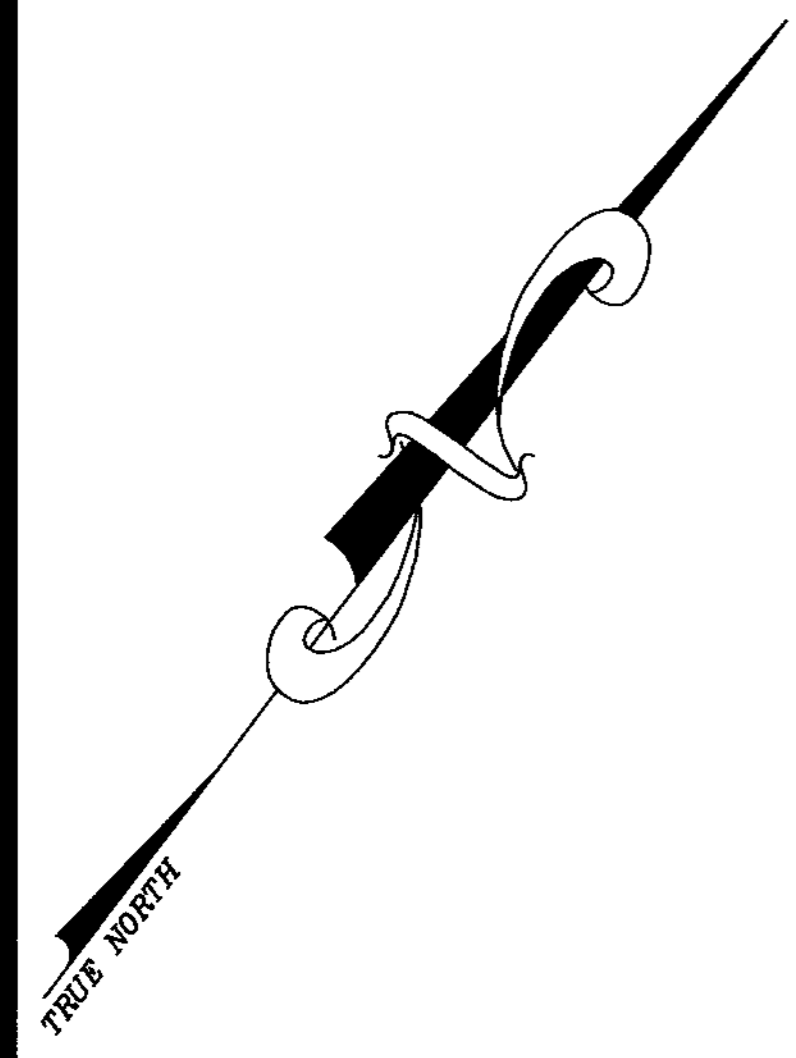
NEW JERSEY DEPARTMENT OF THE TREASURY
DIVISION OF TAXATION
APPROVED AS A TAX MAP PURSUANT TO THE AUTHORITY OF
N.J.S.A. 54:1-15 AND N.J.S.A. 54:50-1
FOR THE DIRECTOR, DIVISION OF TAXATION
John P. Miller, P.E., Chief Property Administration
Shelly Kelly, C.T.A., Principal Field Representative
DATE: MAR 20 2017 SERIAL NO. 1079

TAX MAP
BOROUGH OF DUNELLEN
MIDDLESEX COUNTY, NEW JERSEY
SCALE: 1"=100' DATE: DEC. 2016
MICHAEL J. MCGURL, P.L.S.
CME ASSOCIATES
3141 BORDENTOWN AVENUE, PARLIN
NEW JERSEY, 08859

THIS SHEET HAS BEEN DRAWN USING COMPUTER AIDED DRAFTING/DESIGN (CAD/D) AND COORDINATE GEOMETRY (COGO). A PORTION OF THIS SHEET MAYBE A DIGITIZED COPY OF THE TAX MAP ORIGINALLY PREPARED BY WALLACE M. GRAVES, JANUARY 1959. THE ORIGINAL MAP IS ON FILE IN THE OFFICE OF THE MUNICIPAL CLERK.

THIS SHEET HAS BEEN DRAWN USING COMPUTER AIDED DRAFTING/DESIGN (CAD/D) AND COORDINATE GEOMETRY (COGO). A PORTION OF THIS SHEET MAY BE A DIGITIZED COPY OF THE TAX MAP ORIGINALLY PREPARED BY WALLACE H. GRAVES, JANUARY 1959. THE ORIGINAL MAP IS ON FILE IN THE OFFICE OF THE MUNICIPAL CLERK.

SHEET 30



SHEET 27

PISCATAWAY TOWNSHIP, MIDDLESEX COUNTY

TAX MAP
BOROUGH OF DUNELLEN
MIDDLESEX COUNTY, NEW JERSEY
SCALE : 1"=50' DATE : DEC. 2016
MICHAEL J. MCGURL, P.L.S.
CME ASSOCIATES
3141 BORDENTOWN AVENUE, PARLIN
NEW JERSEY, 08859

NEW JERSEY DEPARTMENT OF THE TREASURY
DIVISION OF TAXATION
APPROVED AS A TAX MAP PURSUANT TO THE AUTHORITY OF
N.J.S.A. 54:1-15 AND N.J.S.A. 54:50-1
FOR THE DIRECTOR, DIVISION OF TAXATION
Chad Miller CTA
Shelly Pilly CTA
Shelly Pilly, CTA, Principal and Representative
DATE MAR 20 2017 SERIAL NO. 1079

PISCATAWAY TOWNSHIP,
MIDDLESEX COUNTY